

## RESOLUTION CC 2025-34

### A RESOLUTION OF THE CITY COUNCIL OF THE CITY OF GLENDORA APPROVING THE 2025 UPDATE TO THE SEWER SYSTEM MANAGEMENT PLAN AND AUTHORIZING THE CITY ENGINEER TO CERTIFY AND SUBMIT THE UPDATED PLAN TO THE STATE WATER RESOURCES CONTROL BOARD

#### CITY COUNCIL City of Glendora, California

**WHEREAS**, the State Water Resources Control Board (SWRCB) adopted General Waste Discharge Requirements for Sanitary Sewer Systems, Order No. 2022-0103-DWQ, which requires public agencies that own or operate sanitary sewer systems to develop, implement, and maintain a Sewer System Management Plan (SSMP); and

**WHEREAS**, the City of Glendora is the owner and operator of a public sanitary sewer system and is therefore subject to the requirements of the SWRCB Order; and

**WHEREAS**, the City of Glendora previously adopted its SSMP in 2015, which requires review and recertification at least every six years, and the 2025 update has been prepared to reflect current conditions and ensure compliance with the SWRCB Order; and

**WHEREAS**, the updated SSMP includes the required elements for system management, operation, maintenance, monitoring, and reporting, and has been made available for public review; and

**WHEREAS**, adoption and certification of the updated SSMP is necessary to maintain compliance with the SWRCB Order.


**NOW, THEREFORE, THE CITY COUNCIL OF THE CITY OF GLENDORA, CALIFORNIA, DOES HEREBY RESOLVE AS FOLLOWS:**

**SECTION 1.** The City Council hereby approves the 2025 update to the Sewer System Management Plan (SSMP) as required by SWRCB Order No. 2022-0103-DWQ.

**SECTION 2.** The City Engineer, as the City's designated Legally Responsible Official (LRO), is authorized to certify and submit the updated SSMP through the SWRCB's online reporting system.

**SECTION 3.** The City Clerk shall certify to the passage and adoption of this Resolution and shall enter the same in the Book of Original Resolutions.

**PASSED, APPROVED AND ADOPTED** by the City Council of the City of Glendora this 9<sup>th</sup> day of September, 2025.

DocuSigned by:  
  
BY: FC21FCE9806E4BA...

DAVID FREDENDALL  
Mayor

Sep 11, 2025 | 7:46 AM PDT

APPROVED AS TO FORM:  
Aleshire & Wynder, LLP

DocuSigned by:  
*Danny Aleshire*  
0D5924B7E6ED4A5...

DANNY ALESHIRE  
City Attorney

Sep 10, 2025 | 7:12 PM PDT

### CERTIFICATION

I, do hereby certify that the foregoing Resolution was duly adopted by the City Council of the City of Glendora at a regular meeting held on the 9<sup>th</sup> day of September, 2025, by the following vote:

AYES:	MEMBERS:	Davis, Elias, Thompson, Allawos, and Fredendall.
NOES:	MEMBERS:	None.
ABSENT:	MEMBERS:	None.
ABSTAIN:	MEMBERS:	None.

Dated: September 10, 2025

Signed by:  
*Kathleen Sessman*  
2252A9F44B69431...

KATHLEEN R. SESSMAN  
City Clerk/Communications Director

Sep 11, 2025 | 12:26 PM PDT

**CITY OF GLENDORA  
SEWER SYSTEM MANAGEMENT PLAN  
2025 UPDATE**

*Glendora*



Council Adoption Date: September 9, 2025

## TABLE OF CONTENTS

	PAGE
INTRODUCTION.....	1
<b>CHAPTER 1 – GOALS AND ACTIONS</b>	
1.1    Goals .....	2
1.2    Actions.....	2
<b>CHAPTER 2 – DESCRIPTION OF THE ORGANIZATION</b>	
2.1    Management .....	3
2.2    Authorized Representative .....	3
2.3    Organization Chart and Responsibilities.....	3
2.3.1 a    City of Glendora Organization Chart for Sanitary Sewer System Management .....	4
2.3.1 b    Sewer Maintenance Districts Organization Chart.....	5
2.3.1 c    Names and Telephone Numbers from the Organization Chart .....	7
2.3.2    Description of Responsibilities .....	9
2.3.3    City of Glendora Divisions/Departments and Other Agencies .....	10
2.3.4    Chain of Communication for Sanitary Sewer Overflow Reporting.....	11
2.3.4 a    Sanitary Sewer Overflow Reporting Procedures Flow Chart .....	12
2.3.5    Contact Directory for Sanitary Sewer Overflow Responding and Reporting .....	13
<b>CHAPTER 3 – LEGAL AUTHORITY</b>	
3.1    Legal Authority.....	14
3.1.1    Legal Authority to Prevent Illicit Discharges into the Sanitary Sewer System .....	14
3.1.2    Legal Authority to Require that Sewers and Connections be Properly Designed and Constructed .....	16
3.1.3    Legal Authority to Ensure Access for Maintenance, Inspection, or Repairs .....	16
3.1.4    Legal Authority Limiting the Discharge of Fats, Oils, and Grease and Other Debris that May Cause Blockage .....	17

3.1.5	Legal Authority to Enforce any Violation of Sewer Ordinances .....	17
<b>CHAPTER 4 – OPERATION AND MAINTENANCE PROGRAM</b>		
4.1	Preventive Maintenance Program.....	18
4.1.1	Sewer Line and Manhole Inspection.....	18
4.1.2	Gas Trap Manholes and Siphons .....	18
4.1.3	Drop Manholes .....	18
4.1.4	Sewer Line Cleaning .....	19
4.1.5	Vermin and Rodent Control .....	19
4.1.6	Sewage Pump Stations .....	19
4.1.7	Work Schedules .....	19
4.1.8	City of Glendora Sewer Mapping System.....	19
4.2	Rehabilitation and Replacement Plan.....	19
4.2.1	Accumulative Capital Outlay Program of the Consolidated Sewer Maintenance District.....	20
4.2.2	Condition Assessment Program .....	20
4.3	Equipment Maintenance and Replacement Policy.....	21
4.4	Training for Field Operations Personnel and Contractors .....	21
<b>CHAPTER 5 – DESIGN AND PERFORMANCE PROVISION</b>		
5.1	Design and Construction Standards and Specifications.....	22
5.2	Procedures and Standards for Inspection and Testing of New and Rehabilitated Collection Sewer Facilities.....	22
<b>CHAPTER 6 – OVERFLOW EMERGENCY RESPONSE PLAN</b>		
6.1	Overflow Response Procedure .....	23
6.1.1	Regulatory Agencies Notification and Time Frame.....	23
6.1.1 a	Regulatory Agencies Notification and Time Frame Table .	24
6.1.1 b	Agency Telephone Numbers .....	25
<b>CHAPTER 7 – FATS, OILS, AND GREASE CONTROL PROGRAM</b>		
7.1	Public Education Outreach Program.....	26
7.2	Disposal Methods for Fats, Oils, and Grease Generated within the City of Glendora's Sanitary Sewer System .....	26
7.3	Legal Authority to Prohibit Discharges to the System and Identify Measures to Prevent Sanitary Sewer Overflows and Blockages Caused by Fats, Oils, and Grease.....	26
7.4	Requirement to Install Grease-Removal Devices, Design Standards for Grease-Removal Devices, Maintenance Requirements, Best Management Practices Requirements,	

	Recordkeeping, and Reporting Requirements.....	26
7.5	Authority to Inspect Grease-Producing Facilities, Enforcement Authorities, and Evidence of Adequate Staffing to Inspect and Enforce the Fats, Oils, and Grease Ordinance.....	27
7.6	Cleaning Schedule for Identified Fats, Oils, and Grease-Prone Sewer Segments .....	27
 <b>CHAPTER 8 – SYSTEM EVALUATION AND CAPACITY ASSURANCE PLAN</b>		
8.1	System Evaluation and Capacity Assurance Plan.....	28
8.2	Adequate Capacity and Correct Design.....	28
8.3	Capacity Enhancement Plan.....	28
 <b>CHAPTER 9 – MONITORING, MEASUREMENT, AND MODIFICATION PROGRAM</b>		
9.1	Monitoring.....	29
9.2	Sewer System Management Plan Program Effectiveness Evaluation.....	29
9.3	Program Modification.....	29
9.4	Sanitary Sewer Overflow Location Mapping and Trends.....	29
 <b>CHAPTER 10 – SEWER SYSTEM MANAGEMENT PLAN PROGRAM AUDIT AND CERTIFICATION</b>		
10.1	Sewer System Management Plan Program Audit .....	30
10.2	Sewer System Management Plan Certification .....	30
10.3	Sewer System Management Plan Modification and Recertification .....	30
 <b>CHAPTER 11 – COMMUNICATION AND SEWER SYSTEM MANAGEMENT PLAN AVAILABILITY</b>		
11.1	Communication .....	31
11.2	Sewer System Management Plan Availability .....	31

**CHAPTER 12 – CONSOLIDATED SEWER MAINTENANCE DISTRICT AND  
CITY OF GLENDORA RESPONSIBILITIES UNDER THE  
STATEWIDE GENERAL WASTE DISCHARGE  
REQUIREMENTS**

12.1	Consolidated Sewer Maintenance District vs. City of Glendora Responsibilities .....	32
12.2	County of Los Angeles Department of Public Works Sewer- Related Services to the 37 Consolidated Sewer Maintenance District Cities .....	33
12.3	Roles of the Consolidated Sewer Maintenance District and Cities under the Statewide General Waste Discharge Requirements .....	34

## **APPENDIX**

Appendix A	Waste Discharge Requirements
Appendix B	Location Map of Sewer Maintenance Districts Yard
Appendix C	Inventory of Sewer Maintenance Districts Equipment
Appendix D	Inventory of Collection Facilities
Appendix E	Condition Assessment Work Schedule
Appendix F	Not Used
Appendix G	Sanitary Sewer Overflow Data



## **ABBREVIATIONS/ACRONYMS**

ACO	Accumulative Capital Outlay Program
CADD	Computer Aided Design and Drafting
CIWQS	California Integrated Water Quality System
CCTV	Closed-Circuit Television
CMCs	City Municipal Codes
CSMD	Consolidated Sewer Maintenance District
FOG	Fats, Oils, and Grease
GIS	Geographic Information System
I/I	Infiltration Inflow
LACDPW	County of Los Angeles Department of Public Works
LACO TITLE 20	Los Angeles County Code Title 20 – Utilities
LACO TITLE 28	Los Angeles County Plumbing Code – Title 28
MMS	Maintenance Management System
PWD	City Public Works Department
RWQCB	Regional Water Quality Control Board
SMDs	Sewer Maintenance Districts
SO&M	Sewer Operation and Maintenance
SSMP	Sewer System Management Plan
SSOs	Sanitary Sewer Overflows
SU	Sewage Unit
SWRCB	State Water Resources Control Board
WDRs	Statewide General Waste Discharge Requirements

## DEFINITIONS

**Geographic Information System (GIS)** – A database linked with mapping, which includes various layers of information used by government officials. Examples of information found in GIS include sewer maps and sewer features such as pipe location, diameter, length, material, condition, and last date cleaned or repaired. GIS also typically contains base information such as streets and parcels.

**Infiltration/Inflow (I/I)** – Infiltration is generally considered to be extraneous water that enters the sewer system over longer periods of time, such as groundwater, through cracks in the sewer. Inflow is generally considered to be extraneous water that enters the system as a direct result of a rain event such as through defects in the sewer. While it is impossible to control all I/I, it is certainly desirable to reduce I/I when cost-effective.

**Lateral** – The portion of sewer that connects a home or business with the mainline in the street.

**Stoppage** – A buildup of debris in the sewer, which stops the flow of wastewater and allows the water to back up behind the stoppage, sometimes causing an overflow. Also called blockage.

**Blockage** – A buildup of debris in the sewer, which stops the flow of wastewater and allows the water to back up behind the stoppage, sometimes causing an overflow. Also called a stoppage.

**Wastewater Collection System** – All pipelines, pump stations, and other facilities upstream of the headworks of the wastewater treatment plant that transport wastewater from its source to the wastewater treatment plant.

**CITY OF GLENDORA**  
**SEWER SYSTEM MANAGEMENT PLAN**

**INTRODUCTION**

On December 6, 2022, the State Water Resources Control Board (SWRCB) adopted an updated Statewide General Waste Discharge Requirements (WDRs) and Monitoring and Reporting Program for publicly owned sanitary sewer systems under Order No. WQ 2022-0103-DWQ (Appendix A). This order supersedes the original 2006 WDRs (Order No. 2006-0003-DWQ) and reflects the State's continued effort to protect water quality and public health by addressing the risks posed by sanitary sewer overflows (SSOs). The updated order reflects changes based on recent experience and is intended to support ongoing statewide efforts related to climate planning, coordination among agencies and system management.

The County of Los Angeles Consolidated Sewer Maintenance District (CSMD) provides operation and maintenance services for the City's sewer facilities; therefore, some components of the City's SSMP may be similar to those of the Sewer Maintenance Districts (SMDs). This document is divided into 12 chapters, which closely align with the respective provisions contained in the WDRs. Every section or subsection of each chapter addresses one of the key elements of the SSMP directive.

This document, in conjunction with other existing agency programs referenced herein, constitute the City's SSMP. By implementing the procedures contained in this SSMP, the occurrence of SSOs should be minimized to the greatest extent practicable throughout the City's sanitary sewer collection system.

## **CHAPTER 1**

### **GOALS AND ACTIONS**

#### **1.1 Goals**

The goals of this SSMP are to ensure the following:

1. The City's sanitary sewer collection system is properly operated, maintained, and managed to reduce the frequency and severity of SSOs and their potential impacts on public health, safety, and the environment.
2. When an SSO occurs, prompt action is taken to identify, contain, and remove the cause; report the event to the appropriate regulatory authorities; and notify the public in a timely manner.
3. All SSOs, system deficiencies, and remedial actions taken are well documented.
4. The City's sewer system operators, employees, contractors, responders, and other agents are adequately trained and equipped to address an SSO event.
5. The City's sewer system is designed, constructed, and funded to provide adequate capacity to convey base and peak flows while meeting or exceeding applicable regulations, laws, and the generally accepted practices relative to sanitary sewer system operation and maintenance.

#### **1.2 Actions**

The actions to be taken to satisfy the SSMP are as follows:

1. Conduct a planned and scheduled maintenance program to minimize the risk and occurrence of SSOs.
2. When an SSO occurs, respond to the incident in a timely manner and undertake feasible remedial actions to contain the overflow, including stopping the flow from reaching the storm drain, if possible.
3. Stop the SSO as soon as possible and limit public access to the overflow area to prevent public contact with any wastewater contamination.
4. If possible, completely recover the overflow sewage, return it to the sewer system, and clean up the contaminated area.
5. Gather and compile all pertinent information regarding the SSO incident, investigate as necessary to determine probable cause, document findings, report the incident to the appropriate regulatory agencies in a timely manner, and file a copy of the report.

## **CHAPTER 2**

### **DESCRIPTION OF THE ORGANIZATION**

#### **2.1 Management**

In accordance with the 2020 Census data, the City's Public Works Department (PWD) manages the City's sanitary sewer collection system, which serves a population of approximately 52,500 residents and consists of about 140 miles of gravity sewer lines. The City's local sewers discharge into the Sanitation Districts of Los Angeles County facilities for conveyance, treatment, and disposal.

The field operation and maintenance services are fulfilled by utilizing the services provided by the CSMD, which is managed by the County of Los Angeles Department of Public Works (LACDPW). The distribution of the City's personnel and contracted services are depicted in the organization chart presented in Section 2.3.1a of this plan.

This personnel, in collaboration with LACDPW personnel, administer the City's sewer collection system operation, provide engineering evaluation of proposed and existing sewer facilities, administer preventive maintenance and sewer construction programs, and oversee the maintenance of sewer collection system facilities and related records and plans.

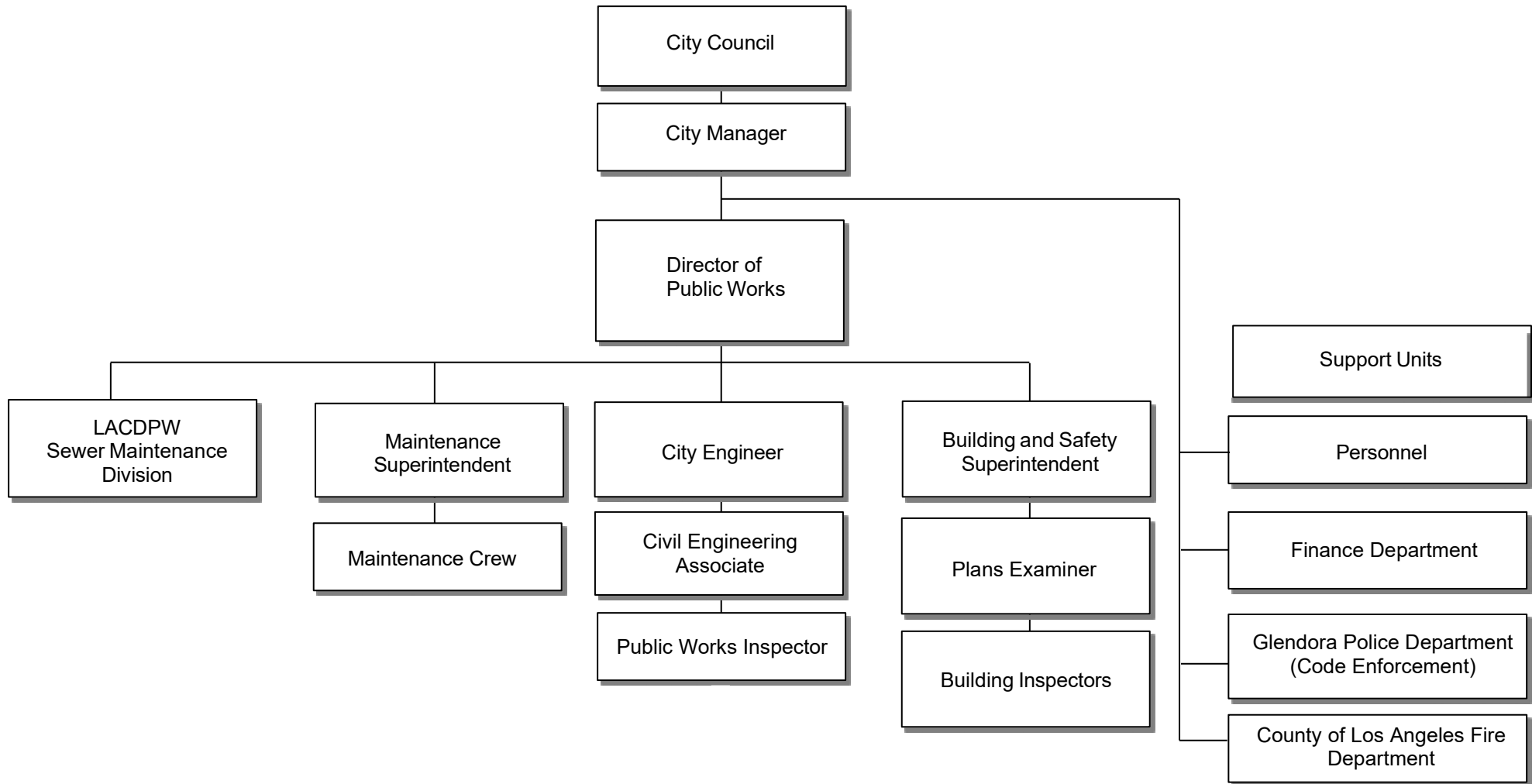
#### **2.2 Authorized Representative**

The City's Director of Public Works in concert with designated LACDPW staff are the authorized representatives responsible for the execution of compliance actions required under the WDRs. This includes, but is not limited to, execution and certification of all reports and correspondence as required under the Order.

#### **2.3 Organization Chart and Responsibilities**

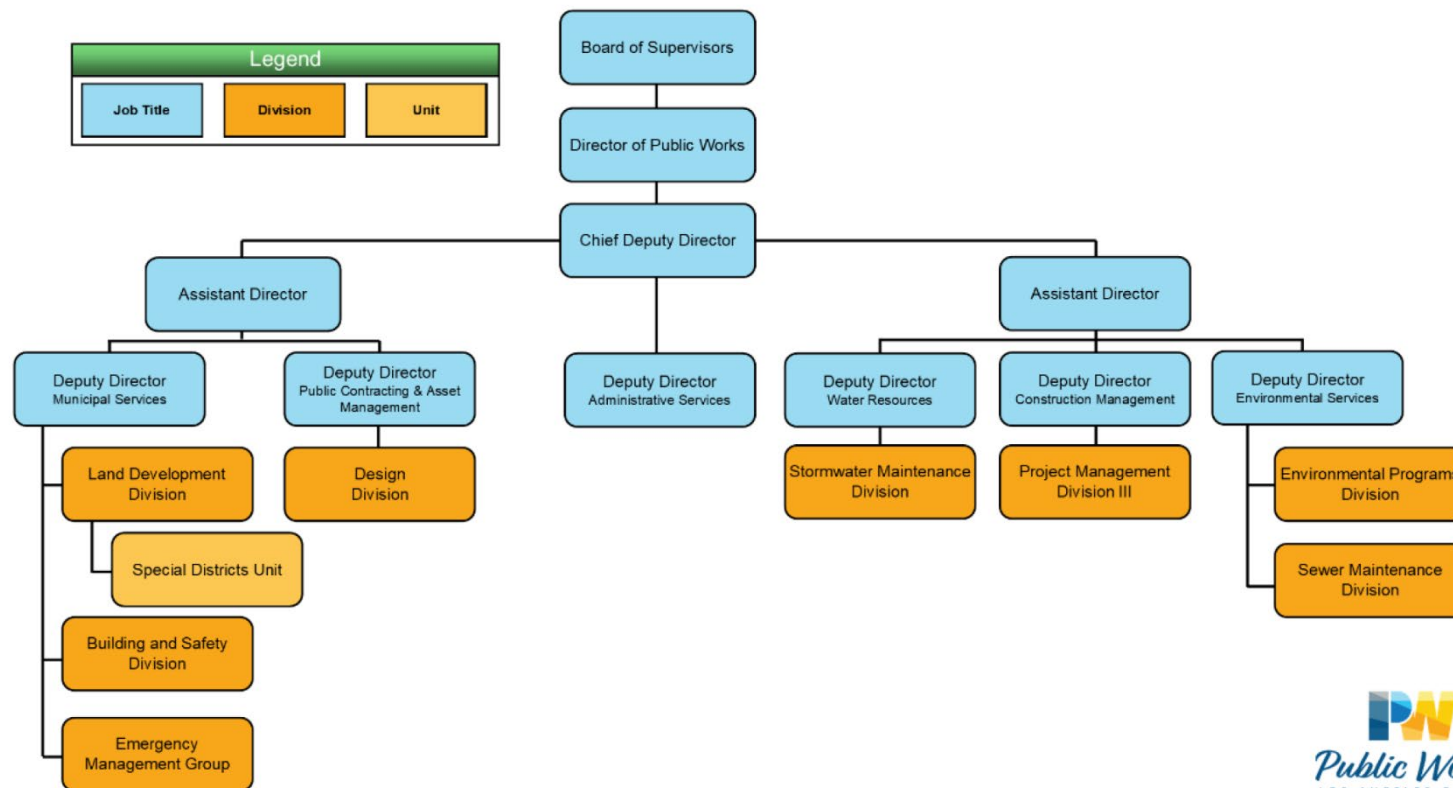
The organization chart showing the structure and relationship of the City and LACDPW administrative, management, and field positions relative to Sewer Operation and Maintenance (SO&M) is presented in Sections 2.3.1a, 2.3.1b, and 2.3.1c, respectively, and the descriptions of responsibilities and support are presented in Sections 2.3.2 and 2.3.3.

### 2.3.1 a City of Glendora Organization Chart for Sanitary Sewer System Management



## 2.3.1 b Sewer Maintenance Division Organization Chart

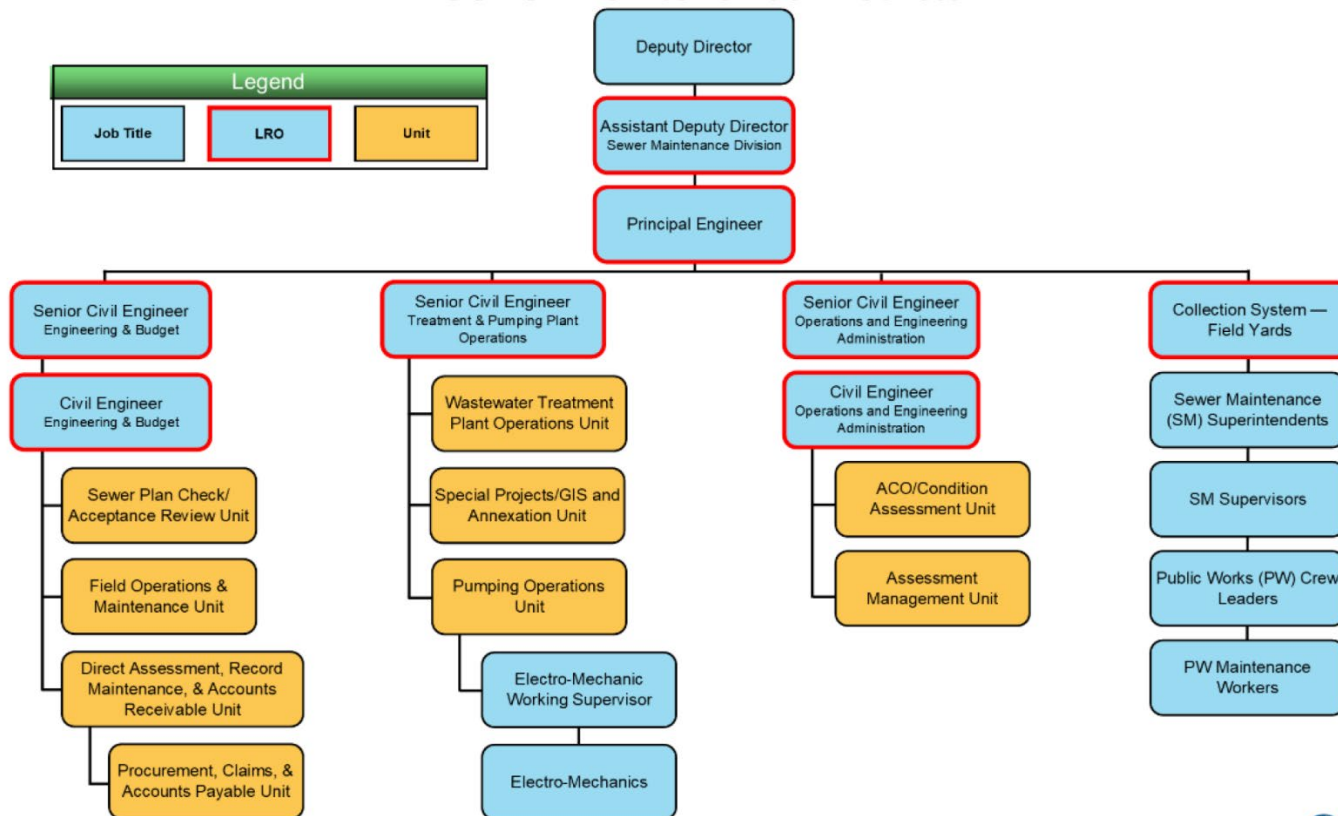
# LOS ANGELES COUNTY DEPARTMENT OF PUBLIC WORKS SSMP PROGRAM ORGANIZATION CHART EXECUTIVE MANAGEMENT & GOVERNING BOARD



## Sewer Maintenance Division Organization Chart

# LOS ANGELES COUNTY DEPARTMENT OF PUBLIC WORKS SSMP PROGRAM ORGANIZATION CHART

### Sewer Maintenance Districts





### 2.3.1 c Organization Chart with Names and Phone Numbers

#### Glendora

Administration		
David Fredendall	Mayor	(626) 914-8200
Karen Davis	City Council	(626) 914-8200
Michael Allawos	City Council	(626) 914-8200
Shaunna Elias	City Council	(626) 914-8200
Mendell Thompson	City Council	(626) 914-8200
Adam Raymond	City Manager	(626) 914-8200
Public Works		
William Wittkopf	Director of Public Works	(626) 914-8260
Maliha Ansari, P.E.	Principal Civil Engineer	(626) 914-8260
Valerie Velasquez-Santoya	Assistant Public Works Director	(626) 914-8248
Victor Valenzuela	Maintenance & Operations Supervisor	(626) 852-4817

## **Sewer Maintenance Division**

Board of Supervisors		
Public Works		
Mark Pestrella	Director	(626) 458-4001
Angela R. George-Moody	Chief Deputy Director	(626) 458-4003
Sewer Maintenance Division		
Andrew Ngumba	Division Manager	(626) 262-2057
Alex Villarama	Principal Civil Engineer	(626) 300-3374
Operations & Engineering Administration		
Voltaire Llana	Senior Civil Engineer	(626) 238-3179
Treatment Plants & Pump Stations		
Jeff Bouse	Senior Civil Engineer	(626) 476-6709

### **2.3.2 Description of Responsibilities**

The description of responsibilities or roles of each position, especially as related to SSOs, are as follows:

- City Council – Responsible for establishing new and amending existing ordinances and policies governing the municipal operations and the operation of the City's sanitary sewer system, including the approvals of all SO&M contracts and agreements, to protect the community's interest.
- City Manager – Responsible for the overall management and application of all legal and policy directives that relate to the City's activities, including the operation and maintenance of the City's sanitary sewer system.
- Director of Public Works – Directs the accomplishment of statutory and policy criteria within the scope of the City Council's policy and legal requirements. Directs its execution and evaluates work accomplished within his areas of responsibility, including the SO&M Program. Also directs the planning, budgeting, design for the construction of a new sewer collection system, and rehabilitation of existing sewer collection systems. Facilitates sewer collection system operation and maintenance activities through the contract with LACDPW as the City's representative on CSMD. Responsible for the day-to-day management and operation oversight of the City's sewer collection system.
- City Engineer – Directs engineering and management activities relating to studies, design, investigations, and the preparation of reports, budget, and contractual agreements with private firms for technical service projects. Performs special studies, investigations, and reports concerning sewer infrastructure.
- Civil Engineering Associate – Performs a wide range of professional and complex civil engineering work in redesign, construction, management, and maintenance of Public Works projects.
- Registered Associate Civil Engineer – Acts as the City Engineer in his/her absence and performs other duties as assigned.
- Maintenance Superintendent – Has oversight of all in-house and contracted maintenance and repair services for City facilities, including infrastructure.

- Office Administrative and Clerical Assistants – Assist in the preparation of reports, budgets, and other correspondence; and coordinate and facilitate City and contract personnel in addressing local citizen issues relative to sewer service.

### **2.3.3 City Divisions/Departments and Other Agencies**

Other divisions or departments within the City and contracted services responsible for carrying out some of the compliance actions called for by the WDRs for the City are described below:

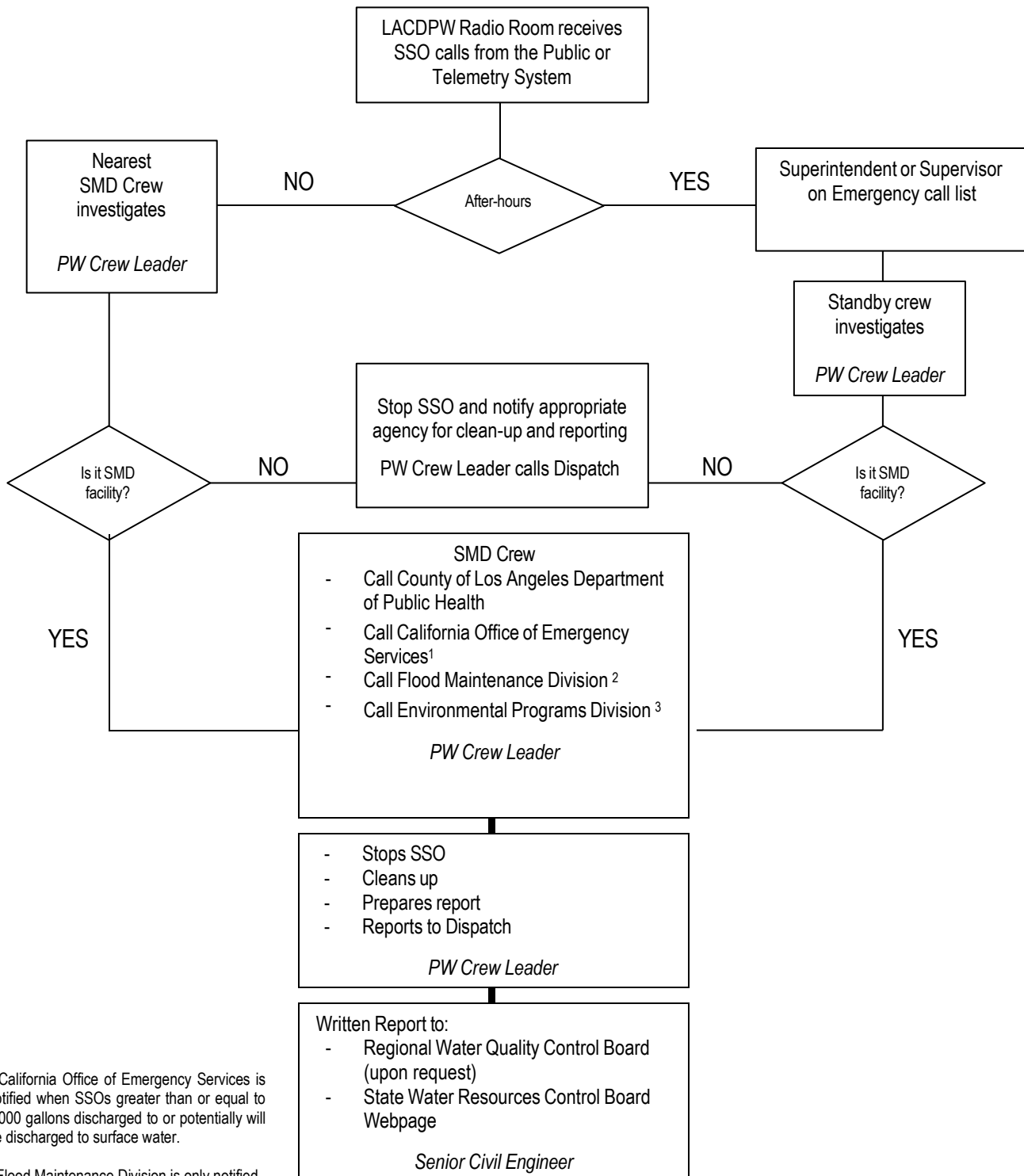
- Building and Safety Division – Responsible for reviewing various building permit applications, their relationship to public easements and facilities, and issuing permits for sewer connections. Also, the enforcement of Plumbing Codes involving proper connection and discharge into the public sewer system and the property owner's maintenance of their respective sewer laterals between the structure served and the public mainline sewer.
- City Code Enforcement Division – Responsible for the enforcement of Health and Safety Codes regarding waste disposal, such as the Fats, Oils, and Grease (FOG) Control Program, point source control inspection of industrial and commercial waste and grease generating facilities, and investigation of cases of illicit discharge of chemicals, debris, etc., into the public sewer system. This is undertaken in concert with LACDPW, Environmental Programs Division, Industrial Waste Unit.
- Public Works Department – Responsible for implementing the City's Industrial Waste and FOG Control Programs, which include permitting, inspection, and enforcement of illicit discharges to the public sewer systems in concert with the City's Code Enforcement Division.
- Engineering Division – Responsible for preparing plans and specifications for sewer construction and rehabilitation projects and the administration of contracts for accomplishing such projects and emergency sewer repair projects. Also responsible for subdivision or development project plan checks to ensure compliance with the City's standards for construction of new sewer collection systems. Plan checks sewer capacity studies to size proposed sewer lines and sets requirements to ensure adequate capacity in existing systems. Prepares easement documents or identifies and procures access rights for public sewer facilities located within private properties. Responsible for locating new subdivision sewer facilities and requiring new sewer installations for development.

- City of Glendora Police Department – Responsible for operating the Emergency Operation Center for the entire City, including handling after-hour service calls reporting SSOs, pump station malfunction calls, and forwarding those reports to LACDPW.
- LACDPW – Sewer Maintenance and Environmental Programs Divisions provide critical services to the City to address the mandates of the WDRs. Sewer Maintenance Division is responsible for operational maintenance services of the City's sewer collection system, including cleaning, closed-circuit television (CCTV) inspection, manhole inspection, and repairs. Environmental Programs Division is responsible for implementing the City's Industrial Waste and FOG Control Programs, which include permitting, inspection, and enforcement of illicit discharges to the public sewer system in concert with the City's Code Enforcement Division.
- County of Los Angeles Fire Department – Responsible for assisting with protecting the public in the event of an SSO that expands into high-use public travel ways and/or those that reach storm drains or water courses and spread the effect of public risk to health and safety impacts.
- Maintenance Division – Responsible for procuring equipment and as-needed contract services for emergency sewer repair projects; printing and mailing public education outreach program materials; procuring materials and supplies needed for the day-to-day operation and maintenance activities; accounting services; training of personnel; and providing first response to SSOs along with LACDPW. Also responsible for investigating SSO-related claims and litigations against the City.

#### **2.3.4 Chain of Communication for SSO Reporting**

The chain of communication for reporting SSOs, from receipt of a complaint or other information sources to the appropriate regulatory agencies, is presented in Section 2.3.4a. The City's contact directory for communicating with both internal and external parties involved in responding and reporting an SSO event is shown in Section 2.3.5. The SSO emergency response plan will be discussed in greater detail in Chapter 6.

### 2.3.4 a SSO Reporting Procedures Flow Chart



<sup>1</sup> California Office of Emergency Services is notified when SSOs greater than or equal to 1,000 gallons discharged to or potentially will be discharged to surface water.

<sup>2</sup> Flood Maintenance Division is only notified when the SSO has entered a storm drain.

<sup>3</sup> Environmental Programs Division is only notified when SSOs of 50,000 gallons or greater are spilled to surface water.

### 2.3.5 Contact Directory for SSO Responding and Reporting

<b><u>After-Hour or Responsible Party</u></b>	<b><u>Name</u></b>	<b><u>Telephone</u></b>	<b><u>After-Hour or Cell Phone</u></b>
Glendora Director of Public Works	William Wittkopf	(626) 914-8260	(661) 607-3779
Glendora City Engineer	Maliha Ansari	(626) 914-8294	(909) 354-1795
Glendora Asst Director of Public Works	Valerie Velasquez-Santoya	(626) 914-8223	(909) 767-0645
Maintenance Supervisor	Victor Valenzuela	(626) 914-8252	(626) 733-1537
Glendora Police Department		(626) 914-8250	
LAC Fire Department		(626) 963-2733	911
LAC Public Works	24-hour Dispatch	(626) 458-4357	(800) 675-4357
LA Department of Public Health		(213) 974-1234	
LAC Stormwater Maintenance District		(626) 445-7630	
Sanitation Districts of LAC		(562) 699-7411	
RWQCB (Region 4)		(213) 576-6600	
California Office of Emergency Services		(800) 852-7550	

## CHAPTER 3

### LEGAL AUTHORITY

#### 3.1 Legal Authority

The City's legal authority to own and operate a sanitary sewer system is derived from its incorporation as a City. The City on November 13, 1911, granted the County of Los Angeles the consent and jurisdiction to annex portions of the City sewer system into the CSMD. By that action, the City has entrusted the management, operation, and maintenance of its local sanitary sewer system to the CSMD. The City, however, still maintains ownership of the sewer system.

In compliance with the WDRs, this Chapter highlights the City's legal authority to: (1) prevent illicit discharges into the sanitary sewer system; (2) require that sewers and connections be properly designed and constructed; (3) ensure access for maintenance, inspection, or repairs; (4) limit the discharges of FOG and other debris that may cause blockage; and (5) enforce any violation of sewer ordinances or City Municipal Codes (CMCs). The legal authorities for the specific areas stipulated in the WDRs are covered in various sections of the CMCs and Chapters 20.20, 20.24, 20.22, 20.32, 20.36, and 20.40 of the Los Angeles County Code Title 20 – Utilities (LACO TITLE 20).

##### 3.1.1 Legal Authority to Prevent Illicit Discharges into the Sanitary Sewer System

In accordance with the CMCs, Title 15, Chapter 15.48, the City has adopted the 2022 Edition of the California Plumbing Code (CPC). Part 5 of Title 24 of California Code of Regulations and is referred to as the San Dimas plumbing code. Per Chapter San Dimas Municipal Code Section 14.08, the City adopts the Los Angeles County (LACO) Sanitary Sewers and Industrial Waste Ordinance.

- Los Angeles County Code  
([https://library.municode.com/ca/los\\_angeles\\_county/codes/code\\_of\\_ordinances](https://library.municode.com/ca/los_angeles_county/codes/code_of_ordinances))
- Los Angeles County Plumbing Code  
([https://library.municode.com/ca/los\\_angeles\\_county/codes/code\\_of\\_ordinances?nodeId=TIT28PLCO](https://library.municode.com/ca/los_angeles_county/codes/code_of_ordinances?nodeId=TIT28PLCO))

The LACO regulates sanitary sewers and industrial waste in the County as its Sanitary Sewer and Industrial Waste Use Ordinance. LACO Code, Section 20.36.010, prohibits the illegal dumping of offensive or damaging substances; such as chemicals, debris, etc. Sections of the LACO Code that prohibit various forms of illicit discharges are 20.24.020, 20.24.200, 20.32.080, 20.32.650, etc. The City, as one of the CSMD cities, benefits from the CSMD Infiltration/Inflow (I/I) Control Program. This program



consists of sewer line cleaning and maintenance, which includes CCTV and other mechanisms to detect I/I. By ordinance, LACO Code, Section 20.40.045, the County of Los Angeles Board of Supervisors has established a financial plan to ensure capital replacement or rehabilitation of sewer lines prone to I/I within the CSMD. LACO Code, Section 20.24.080, requires that property owners be responsible for maintenance of their house laterals, including the elimination of cracks, tree roots, and other debris. These laws combined constitute the City's legal authority to prevent illicit discharges into the sewer system.

Requirement	Reference
Prevent illicit discharges into the wastewater collection system	LACO 20.24.020 – Applicability of Division 2 provisions LACO 20.24.200 – Notification of uncontrolled discharges required LACO 20.32.080 – Excessive discharge of sewage – Conditional permit requirements LACO 20.32.650 – Dumping of effluent - Conditions LACO 20.36.010 – Discharge of offensive or damaging substances prohibited LACO 20.36.400 – Deposit of certain substances prohibited CPC 714.1 – Unlawful Practices CPC 714.2 – Prohibited Water Discharge
Collaborate with storm sewer agencies to coordinate emergency spill responses, ensure access to storm sewer systems	The City is part of Consolidated Sewer Maintenance District, which is managed by LACPW. All City spills will flow to City storm drainage system and then to the County flood control
Requirement	Reference
during spill events, and prevent unintentional cross connections of sanitary sewer infrastructure to storm sewer infrastructure	system. CSMD and the Flood Control District are both part of Los Angeles County Public Works and staff have direct contact with one another to coordinate and access additional resources and support, if needed
Require that sewers and connection be properly designed and constructed	LACO 20.32.010 – Sewer construction permit required when – Period of validity LACO 20.32.330 – New main sewer lines LACO 20.32.340 – Water pollution control and sewage pumping plants LACO 20.32.350 – New house laterals LACO 20.32.390 – Dedication of sewers LACO 20.32.580 – Materials and construction – Conformity with standard specifications LACO 20.30.590 – Inspection by county engineer
Ensure access for maintenance, inspection, and/or repairs for portions of the service lateral owned or maintained by the Agency	LACO 20.20.130 – House lateral LACO 20.24.080 – Maintenance of sewer and laterals  The City does not own or maintain any portion of the house lateral. The house lateral is the part of the sewer piping within the street or right-of-way extending from the property or sewer right-of-way line to point of connection with the main-line sewer
Enforce any violations of its sewer ordinances, service agreements, and/or other legally binding procedures	LACO 20.24.100 – Enforcement—County engineer powers LACO 20.24.110 – Delegation of powers LACO 20.24.160 – Violation – Penalty LACO 20.24.170 – Continued violations
Obtain easement accessibility agreements for locations requiring sewer system operations and maintenance, as applicable	LACO 20.32.240 – Sewer easement processing fees LACO 20.32.430 – Sewer easement requirements

Requirement	Reference
Requirements to install grease removal devices (such as traps or interceptors)	LACO 20.36.560 – Installation – Required when
Design standards for the grease removal devices	LACO 20.36.570 – Pretreatment – Standards and criteria
Maintenance requirements, BMP requirements, record keeping and reporting requirements for grease removal devices	LACO 20.36.610 – Operation and maintenance Industrial Waste Permits – Authorities enable the inclusion of additional specific maintenance requirements on Industrial Waste Permits provided to food service establishments.
Authority to inspect grease producing facilities	LACO 20.24.090 – Inspection to ascertain compliance—Access required—Acceptance of permit conditions LACO 20.24.150 – Interference with inspectors prohibited when LACO 20.36.620 – Inspection and testing LACO 20.36.630 – Right of entry for inspection authorized when

### **3.1.2 Legal Authority to Require that Sewers and Connections be Properly Designed and Constructed**

LACO TITLE 20, Sections 20.32.330 and 20.32.340, as adopted by the City, requires that the design of new mainline sewers and pumping plants, respectively, comply with Part 3 of Chapter 20.32 of LACO TITLE 20. Section 20.32.350 of LACO TITLE 20 requires that the design of new house laterals also conform to the requirements of Part 3, Chapter 20.32, of LACO TITLE 20. In accordance with LACO TITLE 20, Section 20.32.580, the construction of a collection sewer system is required to conform to the requirements prescribed by Division 2 of LACO TITLE 20, Standard Specifications for Public Works Construction ("Green Book"), and Special Provisions and Standard Plans, all on file in the Director of Public Works/City Engineer's office. The inspection of new mainline sewers and pumping plants to ensure proper construction is covered under Section 20.30.590 of LACO TITLE 20 and regulated under the CMCs.

### **3.1.3 Legal Authority to Ensure Access for Maintenance, Inspection, or Repairs**

LACO TITLE 20, Division 2, as adopted by the City gives the City the legal right to set requirements to allow unrestricted maintenance access to the public sewer infrastructure located on private property. In accordance with Section 20.32.430 of LACO TITLE 20, the access is secured through the City's enforcement of the requirement for legally recorded sewer easements around all public sewer appurtenances located in private properties. Sewer easements are detailed on the sewer construction plans and are thoroughly reviewed by the City and LACDPW for adequacy in size and accuracy of alignment during the plan check process. Plan checkers take special care to ensure that maintenance crews will have sufficient access for the movement of equipment and materials for routine and emergency repairs or construction work on the system.

### **3.1.4 Legal Authority Limiting the Discharge of FOG and other Debris that May Cause Blockage**

The City, by adopting County of Los Angeles Plumbing Code – Title 28 (LACO TITLE 28) and LACO TITLE 20, has the legal authority to satisfy this element of the WDRs. LACO TITLE 28 requires the installation of grease interceptors at restaurants and other food establishments that generate grease in the City. Section 714.1 of LACO TITLE 28 prohibits the discharge of FOG and other substances that may, among other things, clog, obstruct, fill, or necessitate frequent repairs, cleaning out, or flushing of sewer facilities in the City's sewer system.

This prohibition is also contained in LACO TITLE 20, Section 20.36.400. LACO TITLE 20, Section 20.36.560, gives the Director of Public Works/City Engineer the authority to require the installation of treatment facilities, including grease interceptors, at any facility that generates FOG in the amount that will damage or increase the maintenance costs of the sewer collection system.

### **3.1.5 Legal Authority to Enforce any Violation of Sewer Ordinances**

LACO TITLE 20, Section 20.24.090, gives the Director of Public Works/City Engineer the legal authority to inspect mainline sewers, sewage pumping plants, interceptors, etc., as often as deemed necessary, to ascertain whether such facilities are maintained and operated in accordance with the provisions of Division 2 of LACO TITLE 20.

Under Section 20.24.100 of LACO TITLE 20, the Director of Public Works/City Engineer is empowered to enforce all the requirements prescribed in Division 2, Sanitary Sewers and Industrial Waste, and in accordance with Section 20.24.110, may delegate this authority. LACO TITLE 20, Section 20.24.160, allows criminal penalties for any violations.

LACO TITLE 20, LACO TITLE 28, standard plans, specifications, and other material cited in this chapter are filed at the Director of Public Works'/City Engineer's office.

## **CHAPTER 4**

### **OPERATION AND MAINTENANCE PROGRAM**

#### **4.1 Preventive Maintenance Program**

The City is within the CSMD and, therefore, relies on the staff and resources of LACDPW for the SO&M of its collection sewer system. The CSMD's SO&M Programs described in detail in SMDs' SSMP are applicable in the City. The CSMD East Yard (Appendix B) located at 2849 South Myrtle Avenue in the City of Irwindale provides sewer services to the City. In addition, personnel from the other four sewer maintenance yards, shown in Appendix B, provide after-hour services, such as standby, callback, and other sewer emergency services, to the City. The maintenance equipment utilized within the City is owned by the CSMD. A complete inventory of the CSMD equipment assigned to the East Yard is presented in Appendix C.

The following is a summary of the CSMD preventive maintenance activities implemented by the CSMD within the City:

##### **4.1.1 Sewer Line and Manhole Inspection**

The interior and exterior of manholes are inspected semiannually for any structural defects, sewage flow condition, presence of vermin or rodents, deleterious industrial waste, odors, and any signs of unusual settlement around manholes and along sewer alignments.

##### **4.1.2 Gas Trap Manholes and Siphons**

On a monthly basis these facilities are inspected and cleared of any stoppages or flow restrictions.

##### **4.1.3 Drop Manholes**

These facilities are inspected and cleared of stoppages and flow restrictions on variable frequencies based on prior inspection records.

#### **4.1.4 Sewer Line Cleaning**

Sewer lines are cleaned by hydro jetting or rodding. Frequency of cleaning is based on inspection records. Sewer lines known to accumulate grease, garbage grinds, or sand are placed on monthly, quarterly, or semiannual cleaning schedules and those prone to root growth are periodically rodded or chemically treated.

#### **4.1.5 Vermin and Rodent Control**

Sewers infested by insects are chemically treated. Those infested by rodents are baited.

#### **4.1.6 Sewage Pump Stations**

The City does not currently own or operate any sewage pump stations.

#### **4.1.7 Work Schedules**

CSMD work orders within the City are generated and tracked by LACDPW's Maintenance Management System (MMS). CSMD field crew activities are recorded in various forms, such as service requests, cleaning reports, sewer maintenance daily reports, manhole adjustments, overflow report forms, etc., and maintained in the MMS database. The reports are made available to the City upon request.

#### **4.1.8 City Sewer Mapping System**

The City maintains as-built sewer plans of the City's sewer facilities. Data on the plans, such as system location and alignment, pipe material, size, etc., are stored in SMDs' Computer Aided Design and Drafting System (CADD). Information generated by CADD is printed on Index Map Sheets stored by LACDPW, Sewer Maintenance Division, located at 1000 South Fremont Avenue, Alhambra, California. The Index Maps are also kept at SMDs' field yards. The maps are updated, as necessary, to reflect any changes in the system.

### **4.2 Rehabilitation and Replacement Plan**

The City's sewer collection systems are in the CSMD, and the City participates in the CSMD's Accumulative Capital Outlay (ACO) Program. As a result, the City also benefits from the Sewer Condition Assessment Program.

#### **4.2.1 ACO Program of the CSMD**

As stated, the City participates in the ACO Program of the CSMD. Property owners within the CSMD are levied an annual charge of \$5 per SU for sewer collection system rehabilitation and replacements. The \$5 per SU charge is also a component of the total \$50.50 per SU annual sewer service charge collected from property owners districtwide with the property owners' annual tax bills. The program is managed and administered by LACDPW.

Under the ACO Program, any portion of the sewer system found to be structurally deficient through routine inspection, sewer emergency response, or the Condition Assessment Program is immediately repaired as an emergency repair project or documented in a prioritized list of future short- and long-term ACO sewer rehabilitation and replacement projects. However, LACDPW will refer portions of the system that have sewer-capacity-related problems, such as hydraulic deficiencies resulting from over development or change in the zoning, to the City for appropriate corrective action. There are currently no known capacity-related SSO problems in the City.

#### **4.2.2 Condition Assessment Program**

There are currently approximately 142 miles of sewer lines within the City. The existing City sewer collection facilities are listed in Appendix D. The existing sewer pipes, ranging from 8 to 12 inches in diameter, are predominantly of vitrified clay pipe material. Naturally, as these sewer lines age, structural problems, such as cracks, joint separation, root intrusion, etc., will develop. To ensure that these problems are properly mitigated, the WDRs require that the City or its agent have a program in place to minimize and correct these issues and ensure that the program is well funded.

As described earlier in this document, the City is within the CSMD and participates in the CSMD's Condition Assessment Program. Property owners within the CSMD are assessed an annual fee of \$4 per SU for sewer system condition assessment. This charge is part of the current annual sewer service charge of \$50.50 per SU levied and collected with the property owners' annual tax bills for the CSMD. This charge is reviewed and adjusted annually by LACDPW to raise sufficient funds for the Condition Assessment Program. Under the Condition Assessment Program, the entire sewer collection system within the City is inspected by CCTV to assess the condition of the pipes on a ten-year-cycle basis. The CCTV inspection schedule for the City is presented in Appendix E. LACDPW is responsible for the management and administration of the funds and program.

### **4.3 Equipment Maintenance and Replacement Policy**

The equipment utilized in the maintenance of the City's sewer facilities is owned by the CSMD. LACDPW has full responsibility for the maintenance and replacement of equipment. The LACDPW Equipment Replacement Policy is described in Chapter 4.5 of SMDs' SSMP.

### **4.4 Training for Field Operations Personnel and Contractors**

All personnel needed for the operation and maintenance of the City's sewer system are employed by LACDPW. The training of CSMD personnel is a function of the LACDPW and not the City. The training methodologies utilized by the LACDPW are contained in Chapter 4.4 of SMDs' SSMP. The City does not have any formalized training for contractors doing work within the City. However, City sewer construction projects are awarded to competitively selected contractors with well trained and qualified personnel for any given project. The designed plans and specifications for City sewer construction projects contain detailed instructions on the City's permitting requirements, standards, and policies that must be adhered to by contractors doing work within the City.

## **CHAPTER 5**

### **DESIGN AND PERFORMANCE PROVISION**

#### **5.1 Design and Construction Standards and Specifications**

The City requires that all sewers be designed in accordance with LACDPW standards. LACDPW has standard plans and specifications for construction of sanitary sewers and appurtenances to ensure that sewer lines and connections are properly designed and constructed. LACDPW specifications by reference incorporate the standard plans and specifications for Public Works construction, special provisions, and standard drawings. In addition, LACDPW has other publications, such as the Private Contract Sanitary Sewer Procedural Manual, Guidelines for the Design of Pump Stations, etc., to ensure consistency in the design of collection systems within unincorporated County areas. The City requires that these publications also be followed in the design of sewer systems within the City. To further ensure that sewer facilities are properly designed, the City requires construction drawings be prepared by licensed engineers. The construction drawings are thoroughly reviewed by the City and SMDs engineers prior to approval for construction and inspection of the actual construction work. SMDs review plans to ensure that appropriate maintenance standards are integrated into the design from a maintenance standpoint only.

#### **5.2 Procedures and Standards for Inspection and Testing of New and Rehabilitated Collection Sewer Facilities**

The City provides inspection by utilizing own staff or outsourcing to qualified consultants for the inspection of new sewer construction projects. The inspection of sewer rehabilitation projects under the ACO Program are conducted by LACDPW inspectors. The City requires that as-built plans of the completed projects be submitted prior to final approval for acceptance of sewer facilities for public use.

In compliance with SMDs policy, the City also requires that all newly constructed pumping stations be inspected by experienced SMDs staff prior to transferring such facilities to the SMDs for maintenance.



## **CHAPTER 6**

### **OVERFLOW EMERGENCY RESPONSE PLAN**

#### **6.1 Overflow Response Procedure**

The City, as a member of the CSMD, relies on the services of LACDPW to respond to SSOs within the City. Therefore, the Overflow Procedure described in Chapter 6 of SMDs' SSMP is utilized by the CSMD in the City. Furthermore, LACDPW 24-hour emergency phone number 1-800-675-HELP (4357) is readily available to City staff and residents to promptly notify LACDPW staff of SSO events in the City.

However, in the event of an SSO in which a City crew is the first responder, the City is responsible for containing the release, if possible, and securing the area until LACDPW personnel arrive.

##### **6.1.1 Regulatory Agencies Notification and Time Frame**

The CSMD is responsible for reporting SSOs to the appropriate regulatory agencies for the City. As discussed in Chapter 2, SSOs that occur in the City are reported to LACDPW by telephone. Upon receipt of such calls, LACDPW officials follow the notification guidelines contained in Chapter 6 of SMDs' SSMP, also presented in Sections 6.1.1a and 6.1.1b of this document.

### 6.1.1a Regulatory Agencies Notification and Time Frame Table

SSO Category	Type or Description	Agencies to be Notified	Type of Notification and Timeframe	
			Timeframe	Written Report/*Online Database
<b>1</b>	Any volume of untreated or partially treated SSO: <ul style="list-style-type: none"> <li>Reach surface water and/or drainage channel tributary to surface water</li> <li>Discharge to a storm drain and not fully captured and returned to the sanitary sewer system or not captured and disposed of properly. Any volume not recovered from storm drain is considered to have reached surface water.</li> </ul>	DPH	Within 15 minutes after becoming aware of the spill.	Call and obtain operator number.
		OES (≥ 1,000 gallons)	As soon as possible, but no later than 2 hours after becoming aware of the spill.	Call and obtain control number.
		SWMD (only if entered into storm drain)	As soon as possible, but no later than 2 hours after becoming aware of the spill.	NA
		EPD (≥ 50,000)	As soon as possible, but no later than 2 hours after becoming aware of the spill.	Conduct Water Quality Sampling within 48 hours of initial spill. <b>CIWQS Online Database</b> – Upload water quality results. <b>SSO Technical Report</b> – Submit report within 45 calendar days on conclusion of SSO in which 50,000 gallons or greater are spilled to surface water.
		SWRCB	As soon as we become aware of the SSO, reporting is possible and can be provided without substantially impeding cleanup or other measures.	<b>CIWQS Online Database Initial Report</b> - ASAP but no later than initial 3 business days after we are made aware of it. <b>Final Certified Report</b> – Within 15 calendar days on conclusion of the SSO response and remediation. <b>Additional Information</b> – Anytime in form of an attachment.
<b>2</b>	≥ 1,000 gallons of Untreated or partially treated SSO:  Does not reach surface water, drainage channel or storm drain unless discharge to storm drain system is fully recovered and disposed of properly.	DPH	Same as above	NA
		SWMD (only if entered into storm drain)	Same as above	NA
		SWRCB	Same as above	Same as above
<b>3</b>	All other discharge of untreated or partially treated resulting from sewer system failure or flow condition.	DPH	Same as above	NA
		SWRCB	Same as above	<b>CIWQS Online Database</b> – Within 30 days after the end of the calendar month in which the SSO occurred.
<b>PLSD</b>	Private lateral sewage discharge (PLSD) caused by blockages or other problems within a privately-owned lateral	DPH	Same as above	NA
		SWRCB (optional)	NA	NA
<b>NA</b>	No SSO in a calendar month	SWRCB	NA	<b>CIWQS Online Database</b> – Certified within 30 days after the end of the calendar month, certified statement that no SSO occurred.
<b>NA</b>	Collection System Questionnaire	SWRCB	NA	<b>CIWQS Online Database</b> - Update and certify every 12 months.

### 6.1.1 b Agency Telephone Numbers

<b>Agency</b>	<b>Contacts</b>	<b>Hours of Operation</b>
Department of Public Health	(213) 974-1234	Answered on a 24-hour, 7-day basis
California Office of Emergency Services	(800) 852-7550	Answered on a 24-hour, 7-day basis
RWQCB (Region 4)	(213) 576-6600	Answered only during normal working hours
LACPW Stormwater Maintenance Division	(626) 445-7630	Answered only during normal working hours
East Area	(626) 798-6761	Answered only during normal working hours
South Area	(562) 861-0316	Answered only during normal working hours
West Area	(818) 896-0594 (818) 248-3842	Answered only during normal working hours
LACDPW Environmental Programs Division	(626) 458-4357	Answered on a 24-hour, 7-day basis
SWRCB		Online database website address
LACDPW Emergency Phone Number	(800) 675-4357	Answered on a 24-hour, 7-day basis

## **CHAPTER 7**

### **FOG CONTROL PROGRAM**

#### **7.1 Public Education Outreach Program**

The City currently benefits from the LACDPW Public Education Outreach Program. Under this program, information on proper disposal of FOG and other SSO prevention measures, such as the installation of backwater valves, house lateral maintenance, etc., is disseminated by the CSMD to City residents through publication of Annual Reports, brochures, and individual notices to property owners. LACDPW Sewer Maintenance and Industrial Waste Management Program personnel also assist in passing useful information on SSO prevention and FOG onto home and business owners. Public education materials are posted on <http://dpw.lacounty.gov/smd/smd/> and <http://dpw.lacounty.gov/Environmental Programs Division/cleanla>.

To complement County efforts, the City will initiate its own Public Education Outreach Program. This will consist of including SSO- and FOG-related articles from LACDPW and other sources, such as the City's newsletters and webpage (<https://www.cityofglendora.gov/Home>), and by maintaining continuous communication with LACDPW, City residents, and other stakeholders on these and other issues.

#### **7.2 Disposal Methods for FOG Generated within the City's Sanitary Sewer System**

This function is performed by CSMD staff on behalf of the City. The methods used by LACDPW are contained in SMDs' SSMP.

#### **7.3 Legal Authority to Prohibit Discharges to the System and Identify Measures to Prevent SSOs and Blockages Caused by FOG**

The legal authority to prohibit discharges of FOG into the sewer system is discussed in Chapter 3 of this document. Requirements for grease interceptors at food establishments to prevent the discharge of grease to the collection sewer system and educating the public on proper disposal methods for FOG are also discussed in this chapter.

#### **7.4 Requirement to Install Grease-Removal Devices, Design Standards for Grease-Removal Devices, Maintenance Requirements, Best Management Practices Requirements, Recordkeeping, and Reporting Requirements**

The City is charged with the responsibility of enforcing the City's FOG Control Ordinance. The design standards for grease-removal devices are contained in the 2022 California Plumbing Code.

**7.5 Authority to Inspect Grease-Producing Facilities, Enforcement Authorities, and 2Evidence of Adequate Staffing to Inspect and Enforce the FOG Ordinance**

CMCs Section 15.30.090, as adopted by the City, gives the City Director of Public Works the authority to inspect grease-producing facilities for compliance with permit requirements.

**7.6 Cleaning Schedule for Identified FOG-Prone Sewer Segments**

The cleaning schedule for identified FOG-prone sewer segments is performed by the CSMD for the City. The methods used by CSMD staff are described in SMDs' SSMP.

## **CHAPTER 8**

### **SYSTEM EVALUATION AND CAPACITY ASSURANCE PLAN**

#### **8.1 System Evaluation and Capacity Assurance Plan**

The City is responsible for ensuring that the public sewer infrastructure is correctly designed, adequately sized, and easily maintained. The CSMD also provides a supporting role in reviewing all proposed sewer plans for new developments in the City to ensure that they conform to County design standards and to ensure that requirements for acceptability for maintenance are met.

Portions of the system are videoed every 10 years to ensure system no deficiencies causing sewage to discharge into a water of the State. The videos are stored for reference.

The County has an overarching Emergency Response Plan for addressing large scale-emergency events.

#### **8.2 Adequate Capacity and Correct Design**

The Director of Public Works/City Engineer or hired qualified private company provides thorough review of all sewer plans for proposed development projects in the City to ensure that (1) they are properly designed with sufficient capacity for current and future base, peak, and wet-weather flow demands; and (2) any impact of proposed project on the existing sewer system is mitigated prior to being approved by the Director of Public Works/City Engineer. During construction, the projects are continuously inspected by the Director of Public Works/City Engineer or hired construction inspectors to ensure that sewer facilities are constructed in accordance with the approved plans and specifications.

#### **8.3 Capacity Enhancement Plan**

The Sewer Collection System Capacity Enhancement Program is a combined effort between the City and LACDPW. The CSMD's programs to optimize the use of available sewer capacity and prevent SSOs include the CCTV Program to identify pipe segments needing repairs, I/I reduction and tree-root intrusion control programs, sewer cleaning program, and the ACO Program to effect repairs or replacement of damaged pipes. These programs are described in Chapters 3 and 4 of SMDs' SSMP.

## **CHAPTER 9**

### **MONITORING, MEASUREMENT, AND MODIFICATION PROGRAM**

#### **9.1 Monitoring**

The City will document all relevant data on SSOs that occurred in the City. This will include quarterly SSO reports from LACDPW, Annual Reports published by LACDPW, Sewer Maintenance Productivity Reports for the City, any special reports to regulatory agencies, etc. The data will be analyzed to evaluate the effectiveness of the City's SSMP.

#### **9.2 SSMP Program Effectiveness Evaluation**

The triennial SSMP audit shall be used as one of the tools in assessing the effectiveness of the City's SSMP. The evaluation of the City's SSMP Program effectiveness shall be based on such key performance indicators as the total number of SSOs, SSO response time, reduction in repeated incidents of SSOs at the same location, total SSOs equal to or greater than 1,000 gallons or reaching surface water, reduction in number of SSOs that are caused by sewer-capacity-related problems, and any other effectiveness parameters established by the SWRCB.

#### **9.3 Program Modification**

The City shall continually update or modify the key elements of its SSMP based on the results of the above-mentioned monitoring and program effectiveness evaluations. The City shall also make recommendations to LACDPW, as necessary, on elements of SMDs' SSMP to be adjusted or revised within City boundaries to better serve its residents.

#### **9.4 SSO Location Mapping and Trends**

The annual SSO location map prepared by LACDPW is enclosed in Appendix G. The cause of each SSO incident is also recorded and shown on the map sheet. This map is used for establishing SSO patterns, identifying hot spots, and work assignment scheduling by LACDPW field personnel.

## **CHAPTER 10**

### **SSMP PROGRAM AUDIT AND CERTIFICATION**

#### **10.1 SSMP Program Audit**

The City shall conduct an internal audit per the 2022 General Order requirements. The audit shall focus on evaluating the effectiveness of the SSMP, City's records, and SMD's compliance actions during the audit period. The most recent report of the audit must be kept on file in the Director of Public Works'/City Engineer's office.

#### **10.2 SSMP Certification**

The SSMP shall be certified by the Director of Public Works/City Engineer or authorized representatives to be in compliance with the requirements set forth in the WDRs and be presented to the City Council for approval at a public meeting. The City authorized representative must also complete the certification portion in the online SSO Database Questionnaire (<http://ciwqs.waterboards.ca.gov/>) by checking the appropriate milestone box, printing and signing the automated form, and sending the signed form to:

Attention Sanitary Sewer Overflow Program Manager  
State Water Resources Control Board  
Division of Water Quality  
P.O. Box 100  
Sacramento, CA 95812

#### **10.3 SSMP Modification and Recertification**

The SSMP must be updated every five years to keep it current. When significant amendments are made to any portion or portions of the SSMP, it must be resubmitted to the City Council for approval and recertification. The recertification shall be in accordance with the certification process described in Section 10.2.



## **CHAPTER 11**

### **COMMUNICATION AND SSMP AVAILABILITY**

#### **11.1 Communication**

The City shall provide all stakeholders and interested parties, such as the public and other agencies, with status updates on the development and implementation of the SSMP and consider comments made by them. The City shall utilize media, such as letters, newsletters, brochures, notices in newspapers, and the City's website, for conveying this information. The public may provide comments and feedback, and also may present oral comment at City Council meetings.

In the event of a public area closure, the City will utilize its social media and emergency alert system to notify residents. The City's public information officer will handle communications.

For connection to the Sewer Maintenance District's systems, applicants/contractors are required to provide connection receipts for proof of payment to connection to sewer facilities. Proper permitting and inspection is required for work on sewer systems.

#### **11.2 SSMP Availability**

Copies of the SSMP will be maintained in the Director of Public Works'/ City Engineer's office and posted in the City's website. The document shall also be made readily available to the RWQCB (Region 4) upon request and to the operators of any collection system or treatment facility downstream of the City's system.

## **CHAPTER 12**

### **CSMD AND CITY RESPONSIBILITIES UNDER THE WDRs**

#### **12.1 CSMD vs. City Responsibilities**

The CSMD and the City, which is a part of the CSMD, will play significant roles, jointly and separately, toward achieving the goals of the WDRs. LACDPW shall apply for coverage under the WDRs for facilities it owns. The City will apply for coverage for its own facilities.

The SMD shall prepare a comprehensive SSMP for the SMDs. The City in coordination with LACDPW will prepare its own SSMP. The City has previously adopted codes and regulations providing it with legal authority in conjunction with agreements with the SMDs to enforce items stipulated in the WDRs.

Section 12.2 shows the CSMD cities, including the City, and the SSO-related services currently provided by LACDPW to each of the cities. It also contains information on estimated population of the cities. The CSMD shall perform all functions under the WDRs related to the SO&M Program.

The CSMD shall also be responsible for correcting structural deficiencies under the ACO Program. The cities will be conducting the capacity study of their collection systems, if necessary, and correcting identified hydraulic deficiencies. The matrix on Section 12.3 is a listing of the key elements of the SSMP and the roles for the CSMD and the City. By completing and signing this matrix, the City, as owner, and the CSMD, as service provider, mutually agree that it is an accurate description of what each entity will be responsible for under the WDRs. Upon approval by both parties, this document becomes a part of the City's and SMDs' SSMP.

## 12.2 LACDPW Sewer-Related Services to the 37 CSMD Cities

City	CSMD	ACO Program	Sewer Maintenance Agreement	Building and Safety	Industrial Waste	City Engineers	*Population
Agoura Hills	X	X			X		20,299
Artesia	X	X		X	X		12,659
Baldwin Park	X	X					72,176
Bell Gardens	X	X			X		42,449
Bellflower	X	X			X		79,190
Bradbury	X	X					1,052
Calabasas	X	X			X		23,800
Carson	X	X		X	X	X	95,558
Commerce	X	X		X	X	X	12,290
Cudahy	X	X			X		17,950
Diamond Bar	X	X			X		55,072
Duarte	X	X		X	X		21,727
Glendora	X	X					52,558
Hawaiian Gardens	X	X			X		14,149
Hidden Hills	X	X					1,856
Industry	X	X		X			272
Irwindale			X	X	X		1,370
La Cañada Flintridge	X	X		X	X		20,478
La Habra Heights	X	X					5,754
La Mirada	X	X		X	X	X	48,008
Lakewood	X	X		X	X	X	79,700
Lawndale	X	X		X	X		32,769
Lomita	X	X		X	X	X	19,936
Maywood			X				9,600
Malibu	X	X					10,654
Montebello			X				61,204
Palos Verdes Estates	X	X					13,347
Paramount	X	X			X		53,900
Pico Rivera	X	X			X		62,942
Rancho Palos Verdes	X	X			X		42,287
Rolling Hills	X	X		X			1,813
Rolling Hills Estates	X	X		X	X		8,280
Rosemead	X	X			X		51,185
San Dimas	X	X			X		33,371
Santa Clarita	X	X			X		228,673
Santa Fe Springs	X	X		X			19,219
South El Monte	X	X					20,800
Temple City	X	X		X	X	X	36,494
Walnut	X	X			X		29,235
West Hollywood			X		X		35,757
Westlake Village	X	X		X	X		8,029
<b>TOTALS:</b>	<b>37</b>	<b>37</b>	<b>4</b>	<b>16</b>	<b>28</b>	<b>6</b>	<b>1,457,862</b>

\* The population data was obtained from the year 2020 Census data. Individual cities should verify the accuracy of the above data. Through the General Services Agreement, a city can request County resources upon specific request. The LACPW currently provides at least some degree of service to all 88 cities in the County of Los Angeles

### 12.3 Roles of the CSMD and Cities Under the WDRs

	A	B	C	D	E	F	G
1	Task	WDR	Description or Requirement of the WDR	Completion Date	City of	County	Comments/Concerns
2	Identifier	Reference		w/ MOU	Glendora	Consolidated	
3				Regional Board 4			
4				10,000 – 100,000 served			
5							
6		D9	Allocate adequate resources		X	X	City for capacity-related Capital Improvement Projects, LACDPW for SO&M and ACO
7		D9	Establish proper rate structure		X	X	
8		D9	Establish proper accounting mechanisms		X		
9		D9	Establish audit procedures		X		
10							
11		B1	Apply for coverage under the WDRs with the SWRCB	11/2/2006	X	X	City as owner, LACDPW as operator
12		G	Reporting Program Initiation	1/2/2007	X	X	
13		B2	SWRCB to issue application instructions	7/2/2006	X	X	
14		B2	Appoint legally authorized representative		X	X	
15			Submit completed application package		X	X	
16							
17		D13	Sewer System Management Plan				
18			Complete Development Plan and Schedule	11/2/2007	X		
19			Certification	5/2/2009	X		LACDPW support role only
20			Approval by Governing Board	5/2/2009	X		
21			Available at office or on Internet	5/2/2009	X		
22							
23		D13(i)	Goal	11/2/2007	X		
24		D13(ii)	Organization	11/2/2007	X		
25			Identification of authorized representative		X	X	
26			Organizational Chart		X		
27			Contact List		X	X	
28			SSO Reporting Chain of Communication		X	X	
29		D13(iii)	Legal Authority	5/2/2009	X	X	
30			Sewer System Use Ordinance Adoption		X	X	
31			Service Agreement or MOU or other legally binding procedure		X	X	
32							
33							
34		D13(iv)	Operations and Maintenance Program	5/2/2009		X	CSMD and City
35			Up-to-date Mapping Procedures		X	X	
36			Description of routine SO&M activities			X	
37			Preventive Maintenance Program			X	
38			Rehabilitation and Replacement Program		X	X	
39			Short-term		X	X	
40			Long-term		X	X	
41			Capital Improvement Plan		X	X	

42		Project Schedules		X	X	
43		Schedule for funding		X	X	
44		Training		X	X	City support role – spill containment and public education outreach
45		Develop training program			X	
46		Staff			X	
47		Contractors		X	X	
48		Equipment and Replacement Part Inventory Definition			X	
49						
50	D13(v)	Design and Performance Provisions	8/2/2009	X	X	City for new and capacity-related Capital Improvement Projects
51		Development of design and construction standards		X	X	City for new and LACDPW for rehab projects
52		Development of inspection and testing standards		X	X	
53						
54	D13(vi)	Overflow Emergency Response Plan	5/2/2009	X	X	
55		Adoption of Proper Notification Procedures			X	
56		Program for Appropriate Response Procedure		X	X	
57		Procedures for Prompt Notification			X	
58		Contractor and staff verification procedure and drills		X	X	
59		Procedures for emergency operations communication		X	X	
60		Reasonable steps program to contain and prevent SSO		X	X	
61						
62	D13(vii)	FOG Control Program	5/2/2009			City covered by LACDPW Industrial Waste Program
63		Implementation Plan and Schedule for Public Education Outreach Program		X	X	
64		Disposal Plan of FOG from the sewer system			X	
65		Definition of legal authority		X	X	
66		Grease removal device requirements		X	X	
67		Inspection Authority		X	X	
68		Inspection authority definition		X	X	
69		Identification of grease problems areas			X	
70		Development of source control measures		X		
71		Public Education Outreach Program		X	X	
72	D13(viii)	System Evaluation and Capacity Assurance Measures	8/2/2009	X	X	
73		Evaluations		X	X	
74		Design Criteria		X		
75		Capacity Enhancement Measures		X	X	
76		Schedules		X	X	
77		Capital Improvement Program		X	X	
78						
79	D13(ix)	Monitoring, Measurement, and Modification	8/2/2009		X	
80		Development and Management of Changed Provisions				
81						
82	D13(x)	SSMP Program Audits	8/2/2009	X	X	
83		Preparation of Biannual reports (minimum)		X	X	
84						
85	D13(xi)	Communication Program	8/2/2009			
86		Conduct Public Hearings		X		City's program to complement LACDPW
87		Prepare Public Outreach Pieces		X	X	

88		Coordinate with LA San Distr. / L.A. CO. Communication Plans			X	
89						
90	D14	SSMP Approval by Governing Board	5/2/2009	X		
91						
92	D14	Update SSMP (every 5 years)	5/2/2014	X	X	LACDPW support role
93		Complete the online SSO Database Questionnaire		X		
94		Certify Compliance		X		
95		Governing Board recertification and approval		X		
96						
97	G	Monitoring and Reporting Requirements	1/2/2007	X	X	
98	G3	Obtain SSO Database Account (CIWQS)		X	X	
99	G3	Complete Collection System Questionnaire	w/in 30 days	X		
100	G3	Update Collection System Questionnaire annually		X		
101						
102	G3	SSO Recordkeeping	5 years from date	X	X	

City Authorized Representative:

Adam Raymond  
Print Name

[Signature]  
Signature

9/19/25  
Date

SMDs Authorized Representative:

\_\_\_\_\_  
Print Name

\_\_\_\_\_  
Signature

\_\_\_\_\_  
Date

Appendix A  
Waste Discharge Requirements

**STATE WATER RESOURCES CONTROL BOARD**  
**1001 I Street, Sacramento, California 95814**  
**ORDER WQ 2022-0103-DWQ**  
**STATEWIDE WASTE DISCHARGE REQUIREMENTS**  
**GENERAL ORDER FOR SANITARY SEWER SYSTEMS**

This Order was adopted by the State Water Resources Control Board on December 6, 2022.

This Order shall become effective **180 days after the Adoption Date of this General Order**, on June 5, 2023.

The Enrollee shall comply with the requirements of this Order upon the Effective Date of this General Order.

This General Order does not convey any property rights of any sort or any exclusive privileges. The requirements prescribed herein do not authorize the commission of any act causing injury to persons or property, protect the Enrollee from liability under federal, state, or local laws, nor create a vested right for the Enrollee to continue the discharge of waste.

**CERTIFICATION**

I, Jeanine Townsend, Clerk to the Board, do hereby certify that this Order with all attachments is a full, true, and correct copy of the Order adopted by the State Water Board on December 6, 2022.

AYE: Chair E. Joaquin Esquivel  
Vice Chair Dorene D'Adamo  
Board Member Sean Maguire  
Board Member Laurel Firestone  
Board Member Nichole Morgan

NAY: None

ABSENT: None

ABSTAIN: None

 for  
\_\_\_\_\_  
Jeanine Townsend  
Clerk to the Board



# STATEWIDE SANITARY SEWER SYSTEMS GENERAL ORDER

## Table of Contents

1.	Introduction .....	4
2.	Regulatory Coverage and Application Requirements .....	5
2.1.	Requirements for Continuation of Existing Regulatory Coverage .....	5
2.2.	Requirements for New Regulatory Coverage.....	5
2.3.	Regulatory Coverage Transfer .....	7
3.	Findings .....	7
3.1.	Legal Authorities .....	7
3.2.	General .....	11
3.3.	Water Quality Control Plans, Policies and Resolutions .....	14
3.4.	California Environmental Quality Act.....	16
3.5.	State Water Board Funding Assistance for Compliance with Water Board Water Quality Orders .....	16
3.6.	Notification to Interested Parties .....	17
4.	Prohibitions .....	17
4.1	Discharge of Sewage from a Sanitary Sewer System.....	17
4.2.	Discharge of Sewage to Waters of the State.....	17
4.3.	Discharge of Sewage Creating a Nuisance.....	18
5.	Specifications.....	18
5.1.	Designation of a Legally Responsible Official .....	18
5.2.	Sewer System Management Plan Development and Implementation.....	18
5.3.	Certification of Sewer System Management Plan and Plan Updates.....	19
5.4.	Sewer System Management Plan Audits .....	19
5.5.	Six-Year Sewer System Management Plan Update.....	21
5.6.	System Resilience.....	22
5.7.	Allocation of Resources .....	22
5.8.	Designation of Data Submitters.....	22
5.9.	Reporting Certification.....	22
5.10.	System Capacity .....	23
5.11.	System Performance Analysis .....	23
5.12.	Spill Emergency Response Plan and Remedial Actions .....	23
5.13.	Notification, Monitoring, Reporting and Recordkeeping Requirements .....	24
5.14.	Electronic Sanitary Sewer System Service Area Boundary Map.....	26
5.15.	Voluntary Reporting of Spills from Privately-Owned Sewer Laterals and/or Private Sanitary Sewer Systems .....	26
5.16.	Voluntary Notification of Spills from Privately-Owned Laterals and/or Systems to the California Office of Emergency Services.....	27
5.17.	Unintended Failure to Report .....	27

STATEWIDE SANITARY SEWER SYSTEMS GENERAL ORDER

5.18. Duty to Report to Water Boards ..... 27

5.19. Operation and Maintenance ..... 27

6. Provisions ..... 27

6.1. Enforcement Provisions ..... 27

6.2. Other Regional Water Board Orders ..... 30

6.3. Sewer System Management Plan Availability ..... 31

6.4. Entry and Inspection ..... 31

Table of Attachments

Attachment A – Definitions .....A-1

Attachment B – Application for Enrollment .....B-1

Attachment C - Notice of Termination.....C-1

Attachment D – Sewer System Management Plan – Required Elements .....D-1

Attachment E1 – Notification, Monitoring, Reporting and Recordkeeping Requirements .....E1-1

Attachment E2 – Summary of Notification, Monitoring and Reporting Requirements.....E2-1

Attachment F – Regional Water Quality Control Board Contact Information ..... F-1

# STATEWIDE SANITARY SEWER SYSTEMS GENERAL ORDER

## 1. INTRODUCTION

This General Order regulates sanitary sewer systems designed to convey sewage. For the purpose of this Order, a sanitary sewer system includes, but is not limited to, pipes, valves, pump stations, manholes, siphons, wet wells, diversion structures and/or other pertinent infrastructure, upstream of a wastewater treatment plant headworks. A sanitary sewer system includes:

- Laterals owned and/or operated by the Enrollee;
- Satellite sewer systems; and/or
- Temporary conveyance and storage facilities, including but not limited to temporary piping, vaults, construction trenches, wet wells, impoundments, tanks and diversion structures.

Sewage is untreated or partially treated domestic, municipal, commercial and/or industrial waste (including sewage sludge), and any mixture of these wastes with inflow or infiltration of stormwater or groundwater, conveyed in a sanitary sewer system. Sewage contains high levels of suspended solids, non-digested organic waste, pathogenic bacteria, viruses, toxic pollutants, nutrients, oxygen-demanding organic compounds, oils, grease, pharmaceuticals, and other harmful pollutants.

For the purpose of this General Order, a spill is a discharge of sewage from any portion of a sanitary sewer system due to a sanitary sewer system overflow, operational failure, and/or infrastructure failure. Sewage and its associated wastewater spilled from a sanitary sewer system may threaten public health, beneficial uses of waters of the State, and the environment.

This General Order serves as statewide waste discharge requirements and supersedes the previous State Water Resources Control Board (State Water Board) Order 2006-0003-DWQ and amendments thereafter. All sections and attachments of this General Order are enforceable by the State Water Board and Regional Water Quality Control Boards (Regional Water Boards). Through this General Order, the State Water Board requires an Enrollee to:

- Comply with federal and state prohibitions of discharge of sewage to waters of the State, including federal waters of the United States;
- Comply with specifications, and notification, monitoring, reporting and recordkeeping requirements in this General Order that implement the federal Clean Water Act, the California Water Code (Water Code), water quality control plans (including Regional Water Board Basin Plans) and policies;
- Proactively operate and maintain resilient sanitary sewer systems to prevent spills;
- Eliminate discharges of sewage to waters of the State through effective implementation of a Sewer System Management Plan;
- Monitor, track, and analyze spills for ongoing system-specific performance improvements; and
- Report noncompliance with this General Order per reporting requirements.

## STATEWIDE SANITARY SEWER SYSTEMS GENERAL ORDER

An Enrollee is a public, private, or other non-governmental entity that has obtained approval for regulatory coverage under this General Order, including:

- A state agency, municipality, special district, or other public entity that owns and/or operates one or more sanitary sewer systems:
  - greater than one (1) mile in length (each individual sanitary sewer system);
  - one (1) mile or less in length where the State Water Board or a Regional Water Board requires regulatory coverage under this Order; or
- A federal agency, private company, or other non-governmental entity that owns and/or operates a sanitary sewer system of any size where the State Water Board or a Regional Water Board requires regulatory coverage under this Order in response to a history of spills, proximity to surface water, or other factors supporting regulatory coverage.

For the purpose of this Order, a sanitary sewer system includes only systems owned and/or operated by the Enrollee.

## 2. REGULATORY COVERAGE AND APPLICATION REQUIREMENTS

### 2.1. Requirements for Continuation of Existing Regulatory Coverage

To continue regulatory coverage from previous Order 2006-0003-DWQ under this General Order, **within the 60-days-prior-to the Effective Date of this General Order**, the Legally Responsible Official of an existing Enrollee shall electronically certify the Continuation of Existing Regulatory Coverage form in the online California Integrated Water Quality System (CIWQS) Sanitary Sewer System Database. The Legally Responsible Official will receive an automated CIWQS-issued Notice of Applicability email, confirming continuation of regulatory coverage under this General Order. All regulatory coverage under previous Order 2006-0003-DWQ will cease on the Effective Date of this Order.

An Enrollee continuing existing regulatory coverage is not required to submit a new application package or pay an application fee for enrollment under this General Order. The annual fee due date for continued regulatory coverage from previous Order 2006-0003-DWQ to this General Order remains unchanged.

A previous Enrollee of Order 2006-0003-DWQ that fails to certify the Continuation of Existing Regulatory Coverage form in the online CIWQS database by the Effective Date of this Order is considered a New Applicant, and will not have regulatory coverage for its sanitary sewer system(s) until:

- A new application package for system(s) enrollment is submitted per section 2.2 (Requirements for New Regulatory Coverage) below; and
- The new application package is approved per section 2.2.2 (Approval of Application Package (For New Applicants Only)).

### 2.2. Requirements for New Regulatory Coverage

No later than 60 days prior to commencing and/or assuming operation and maintenance responsibilities of a sanitary sewer system, a duly authorized representative that

## STATEWIDE SANITARY SEWER SYSTEMS GENERAL ORDER

maintains legal authority over the public or private sanitary sewer system is required to enroll under this General Order by submitting a complete application package as specified below and as provided in Attachment B (Application for Enrollment Form) of this General Order.

Unless required by a Regional Water Board, a public agency that owns a combined sewer system subject to the Combined Sewer Overflow Control Policy (33 U.S. Code § 1342(q)), is not required to enroll, under this Order, the portions of its sanitary sewer system(s) that collects combined sanitary wastewater and stormwater.

### 2.2.1. Application Package Requirements

The Application for Enrollment package for new applicants must include the following items:

- **Application for Enrollment Form.** The form in Attachment B of this General Order must be completed, signed, and certified by a Legally Responsible Official, in accordance with section 5.1 (Designation of a Legally Responsible Official) of this General Order. If an electronic Application for Enrollment form is available at the time of application, a new applicant shall submit its application form electronically; and
- **Application Fee.** A fee payable to the “State Water Resources Control Board” in accordance with the Fee Schedule in the California Code of Regulations, Title 23, section 2200, or subsequent fee regulations updates.

The application fee for this General Order is based on the sanitary sewer system’s threat to water quality and complexity designations of category 2C or 3C, which is assigned based on the population served by the system. The current Fee Schedule for sanitary sewer systems is listed under subdivision (a)(2) at the following website: [Fee Schedule](https://www.waterboards.ca.gov/resources/fees/water_quality/) ([https://www.waterboards.ca.gov/resources/fees/water\\_quality/](https://www.waterboards.ca.gov/resources/fees/water_quality/)).

### 2.2.2. Approval of Application Package (For New Applicants Only)

The Deputy Director of the State Water Board, Division of Water Quality (Deputy Director) will consider approval of each complete Application for Enrollment package. The Deputy Director will issue a Notice of Applicability letter which serves as approved regulatory coverage for the new Enrollee.

If the submitted application package is not complete in accordance with section 2.2.1 (Application Package Requirements) of this General Order, the Deputy Director will send a response letter to the applicant outlining the application deficiencies. The applicant will have 60 days from the date of the response letter to correct the application deficiencies and submit the identified items necessary to complete the application package to the State Water Board.

### 2.2.3. Electronic Reporting Account for New Enrollee

**Within 30 days after the date of the Approval of Complete Application Package for System Enrollment**, a duly authorized representative for the Enrollee shall obtain a CIWQS Sanitary Sewer System Database user account by clicking the “User Registration” button and following the directions on the [CIWQS Login Page](#)

## STATEWIDE SANITARY SEWER SYSTEMS GENERAL ORDER

(<https://ciwqs.waterboards.ca.gov>). If additional assistance is needed to establish an online CIWQS user account, contact State Water Board staff by email at [CIWQS@waterboards.ca.gov](mailto:CIWQS@waterboards.ca.gov). The online user account will provide the Enrollee secure access to the online CIWQS database for electronic reporting.

### 2.3. Regulatory Coverage Transfer

Regulatory coverage under this General Order is not transferable to any person or party except after an existing Enrollee submits a written request for a regulatory coverage transfer to the Deputy Director, at least 60 days in advance of any proposed system ownership transfer. The written request must include a written agreement between the existing Enrollee and the new Enrollee containing:

- Acknowledgement that the transfer of ownership is solely of an existing system with an existing waste discharge identification (WDID) number;
- The specific ownership transfer date in which the responsibility and regulatory coverage transfer between the existing Enrollee and the new Enrollee becomes effective; and
- Acknowledgement that the existing Enrollee is liable for violations occurring up to the ownership transfer date and that the new Enrollee is liable for violations occurring on and after the ownership transfer date.

The Deputy Director will consider approval of the written request. If approved, the Deputy Director will issue a Notice of Applicability letter which serves as an approved transfer of regulatory coverage to the new Enrollee.

## 3. FINDINGS

### 3.1. Legal Authorities

#### 3.1.1. Federal and State Regulatory Authority

The objective of the Clean Water Act is to restore and maintain the chemical, physical, and biological integrity of the waters of the United States (33 U.S.C. 1251). The Water Code authorizes the State Water Board to implement the Clean Water Act in the State and to protect the quality of all waters of the State (Water Code sections 13000 and 13160).

#### 3.1.2. Discharge of Sewage

A discharge of untreated or partially treated sewage is a discharge of waste as defined in Water Code section 13050(d) that could affect the quality of waters of the State and is subject to regulation by waste discharge requirements issued pursuant to Water Code section 13263 and Chapter 9, Division 3, Title 23 of the California Code of Regulations. A discharge of sewage may pollute and alter the quality of the waters of the State to a degree that unreasonably affects the beneficial uses of the receiving water body or facilities that serve those beneficial uses (Water Code section 13050(l)(1)).

### **3.1.3 Water Boards Authority to Require Technical Reports, Monitoring, and Reporting**

Water Code sections 13267 and 13383 authorize the Regional Water Boards and the State Water Board to establish monitoring, inspection, entry, reporting, and recordkeeping requirements. Water Code section 13267(b), authorizes the Regional Water Boards to “require any person who has discharged, discharges, or is suspected of having discharged or discharging, or who proposes to discharge waste within its region... or is suspected of having discharged or discharging, or who proposes to discharge, waste outside of its region that could affect the quality of water within its region shall furnish, under penalty of perjury, technical or monitoring reports which the regional board requires...In requiring those reports, the regional board shall provide the person with a written explanation with regard to the need for the reports and shall identify the evidence that supports requiring that person to provide the reports.” Water Code section 13267(f) authorizes the State Water Board to require this information if it consults with the Regional Water Boards and determines that it will not duplicate the efforts of the Regional Water Boards. The State Water Board has consulted with the Regional Water Boards and made this determination.

The technical and monitoring reports required by this General Order and Attachment E (Notification, Monitoring, Reporting and Recordkeeping Requirements) are necessary to evaluate and ensure compliance with this General Order. The effort to develop required technical reports will vary depending on the system size and complexity and the needs of the specific technical report. The burden and cost of these reports are reasonable and consistent with the interest of the state in protecting water quality, which is the primary purpose of requiring the reports.

Water Code section 13383(a) authorizes the Water Boards to “establish monitoring, inspection, entry, reporting, and recordkeeping requirements... for any person who discharges, or proposes to discharge, to navigable waters, any person who introduces pollutants into a publicly owned treatment works, any person who owns or operates, or proposes to own or operate, a publicly owned treatment works or other treatment works treating domestic sewage, or any person who uses or disposes, or proposes to use or dispose, of sewage sludge.” Section 13383(b) continues, “the state board or the regional boards may require any person subject to this section to establish and maintain monitoring equipment or methods, including, where appropriate, biological monitoring methods, sample effluent as prescribed, and provide other information as may be reasonably required.”

Reporting of spills from privately owned sewer laterals and systems pursuant to section 5.15 (Voluntary Reporting of Spills from Privately-Owned Sewer Laterals and/or Private Sanitary Sewer Systems) of this General Order is authorized by Water Code section 13225(c) and encouraged by the State Water Board, wherein a local agency may investigate and report on any technical factors involved in water quality control provided the burden including costs of such reports bears a reasonable relationship to the need for the report and the benefits to be obtained therefrom. The burden of reporting private spills under section 5.15 (Voluntary Reporting of Spills from Privately-Owned Sewer Laterals and/or Private Sanitary Sewer Systems) is minimal and is outweighed by the benefit of providing Regional Water Boards an opportunity to respond to these spills

## STATEWIDE SANITARY SEWER SYSTEMS GENERAL ORDER

when an Enrollee, which in many cases has a contractual relationship with the owner of the private system, has knowledge of the spills.

### **3.1.4. Water Board Authority to Prescribe General Waste Discharge Requirements**

Water Code section 13263(i) provides that the State Water Board may prescribe general waste discharge requirements for a category of discharges if the State Water Board finds or determines that:

- The discharges are produced by the same or similar operations;
- The discharges involve the same or similar types of waste;
- The discharges require the same or similar treatment standards; and
- The discharges are more appropriately regulated under general waste discharge requirements than individual waste discharge requirements.

Since 2006, the State Water Board has been regulating over 1,100 publicly owned sanitary sewer systems (See section 3.1.5 (Previous Statewide General Waste Discharge Requirements) of this General Order). California also has a large unknown number of unregulated privately owned sanitary sewer systems. All waste conveyed in publicly owned and privately owned sanitary sewer systems (as defined in this General Order) is comprised of untreated or partially treated domestic waste and/or industrial waste. Generally, sanitary sewer systems are designed and operated to convey waste by gravity or under pressure; system-specific design elements and system-specific operations do not change the common nature of the waste, the common threat to public health, or the common impacts on water quality. Spills of waste from a sanitary sewer system prior to reaching the ultimate downstream treatment facility are unauthorized and enforceable by the State Water Board and/or a Regional Water Board. Therefore, spills from sanitary sewer systems are more appropriately regulated under general waste discharge requirements.

As specified in Water Code sections 13263(a) and 13241, the implementation of requirements set forth in this Order is for the reasonable protection of past, present, and probable future beneficial uses of water and the prevention of nuisance. The requirements implement the water quality control plans (Basin Plans) for each Regional Water Board and take into account the environmental characteristics of sewer service areas and hydrographic units within the state. Additionally, the State Water Board has considered water quality conditions that could reasonably be achieved through the coordinated control of all factors that affect water quality, costs associated with compliance with these requirements, the need for developing housing within California, and the need to protect sources of drinking water and other water supplies.

### **3.1.5. Previous Statewide General Waste Discharge Requirements**

On May 2, 2006, the State Water Board adopted Order 2006-0003-DWQ serving as Waste Discharge Requirements pursuant to Article 4, Chapter 4, Division 7 of the Water Code (commencing with section 13260) for inadvertent discharges to waters of the State. Order 2006-0003-DWQ prohibited discharges of untreated or partially treated sewage. Order 2006-0003-DWQ also required system-specific management, operation, and maintenance of publicly owned sewer systems greater than one mile in length.



## STATEWIDE SANITARY SEWER SYSTEMS GENERAL ORDER

To decrease the impacts on human health and the environment caused by sewage spills, the previous Order required enrollees to develop a rehabilitation and replacement plan that identifies system deficiencies and prioritizes short-term and long-term rehabilitation actions. The previous Order also required enrollees to:

1. Maintain information that can be used to establish and prioritize appropriate Sewer System Management Plan activities; and
2. Implement a proactive approach to reduce spills.

The previous Order required Sewer System Management Plan elements for “the proper and efficient management, operation, and maintenance of sanitary sewer systems, while taking into consideration risk management.”

On July 30, 2013, the State Water Board amended General Order 2006-0003-DWQ with Order WQ 2013-0058-EXEC, Amending Monitoring and Reporting Program for Statewide General Waste Discharge Requirements for Sanitary Sewer Systems.

Many enrollees of Order 2006-0003-DWQ have already implemented proactive measures to reduce sewage spills. Other enrollees, however, still need technical assistance and funding to improve sanitary sewer system operation and maintenance for the reduction of sewage spills.

### **3.1.6. Existing Memorandum of Agreement with California Water Environment Association**

The California Water Environment Association is a nonprofit organization dedicated to providing water industry certifications, training, and networking opportunities. The Association’s Technical Certification Program provides accredited sanitary sewer system operator certification for collection system operators and maintenance workers.

On February 10, 2016, the State Water Board entered into a collaborative agreement with the Association titled *Memorandum of Agreement Between the California State Water Resources Control Board and the California Water Environment Association - Training Regarding Requirements Set Forth in Statewide General Waste Discharge Requirements for Sanitary Sewer Systems*. The Memorandum sets forth collaborative training necessary for regulated sanitary sewer system personnel to operate and maintain a well operating system and ensure full compliance with statewide sewer system regulations.

On March 15, 2018, the State Water Board and the California Water Environment Association amended the existing Memorandum of Agreement to include collaborative outreach and expand training needs associated with further updates to Water Board regulations for sanitary sewer systems. The State Water Board encourages further Agreement updates as necessary to support improved sewer system operations and the professionalism of collection system operators.

## STATEWIDE SANITARY SEWER SYSTEMS GENERAL ORDER

### 3.2. General

#### 3.2.1. Waters of the State

Waters of the State include any surface water or groundwater, including saline waters, within the boundaries of the state as defined in Water Code section 13050(e), and are inclusive of waters of the United States.

#### 3.2.2. Sanitary Sewer System Spill Threats to Public Health and Beneficial Uses

Sewage contains high levels of suspended solids, pathogenic organisms, toxic pollutants, nutrients, oxygen-demanding organic compounds, oil and grease and other pollutants. Sewage spills may cause a public nuisance, particularly when sewage is discharged to areas with high public exposure such as streets and surface waters used for drinking, irrigation, fishing, recreation, or other public consumption or contact uses.

More specifically, sanitary sewer spills may:

- Adversely affect aquatic life and/or threaten water quality when reaching receiving waters;
- Inadvertently release trash, including plastics;
- Impair the recreational use and aesthetic enjoyment of surface waters by polluting surface water or groundwater;
- Threaten public health through direct public exposure to bacteria, viruses, intestinal parasites, and other microorganisms that can cause serious illness such as gastroenteritis, hepatitis, cryptosporidiosis, and giardiasis;
- Negatively impact ecological receptors and biota within surface waters; and
- Cause nuisance including odors, closure of beaches and recreational areas, and property damage.

Sanitary sewer system spills may pollute receiving waters and threaten beneficial uses of surface water and groundwater. Potentially threatened beneficial uses include, but are not limited to the following (with associated acronym representations as included in statewide water quality control plans and Regional Water Boards' Basin Plans):

- Municipal and Domestic Supply (MUN)
- Water Contact Recreation (REC-1) and Non-Contact Water Recreation (REC-2)
- Cold Freshwater Habitat (COLD)
- Warm Freshwater Habitat (WARM)
- Native American Culture (CUL)
- Wildlife Habitat (WILD)
- Rare, Threatened, or Endangered Species (RARE)
- Spawning, Reproduction, and/or Early Development (SPWN)
- Wetland Habitat (WET)
- Agricultural Supply (AGR)
- Estuarine Habitat (EST)

## STATEWIDE SANITARY SEWER SYSTEMS GENERAL ORDER

- Commercial and Sport Fishing (COMM)
- Subsistence Fishing (SUB)
- Tribal Tradition and Culture (CUL)
- Tribal Subsistence Fishing (T-SUB)
- Aquaculture (AQUA)
- Marine Habitat (MAR)
- Preservation of Biological Habitats of Special Significance (BIOL)
- Migration of Aquatic Organisms (MIGR)
- Shellfish Harvesting (SHELL)
- Industrial Process Supply (PROC)
- Industrial Service Supply (IND)
- Hydropower Generation (POW)
- Navigation (NAV)
- Flood Peak Attenuation/Flood Water Storage (FLD)
- Water Quality Enhancement (WQE)
- Fresh Water Replenishment (FRSH)
- Groundwater Recharge (GWR)
- Inland Saline Water Habitat (SAL)

### 3.2.3. Proactive Sanitary Sewer System Management to Eliminate Spill Causes

Finding 3 of the previous Order, 2006-0003-DWQ, states: “Sanitary sewer systems experience periodic failures resulting in discharges that may affect waters of the state. There are many factors (including factors related to geology, design, construction methods and materials, age of the system, population growth, and system operation and maintenance), which affect the likelihood of an SSO [sanitary sewer overflow]. A proactive approach that requires Enrollees to ensure a system-wide operation, maintenance, and management plan is in place will reduce the number and frequency of SSOs within the state. This approach will in turn decrease the risk to human health and the environment caused by SSOs.”

Many spills are preventable through proactive attention on sanitary sewer system management using the best practices and technologies available to address major causes of spills, including but not limited to:

- Blockages from sources including but not limited to:
  - Fats, oils and grease;
  - Tree roots;
  - Rags, wipes and other paper, cloth and plastic products; and
  - Sediment and debris.
- Sewer system damage and exceedance of sewer system hydraulic capacity from identified system-specific environmental, and climate-change impacts, including but not limited to:

## STATEWIDE SANITARY SEWER SYSTEMS GENERAL ORDER

- Sea level rise impacts including flooding, coastal erosion, seawater intrusion, tidal inundation and submerged lands;
- Increased surface water flows due to higher intensity rain events;
- Flooding;
- Wildfires and wildfire induced impacts;
- Earthquake induced damage;
- Landslides; and
- Subsidence.
- Infrastructure deficiencies and failures, including but not limited to:
  - Pump station mechanical failures;
  - System age;
  - Construction material failures;
  - Manhole cover failures;
  - Structural failures; and
  - Lack of proper operation and maintenance.
- Insufficient system capacity (temporary or sustained), due to factors including but not limited to:
  - Excessive and/or increased storm or groundwater inflow/infiltration;
  - Insufficient capacity due to population increase and/or new connections from industrial, commercial and other system users; and
  - Stormwater capture projects utilizing a sanitary sewer system to convey stormwater to treatment facilities for reuse.
- Community impacts, including but not limited to:
  - Power outages;
  - Vandalism; and
  - Contractor-caused or other third party-caused damages.

### 3.2.4. Underground Sanitary Sewer System Leakage

Portions of some sanitary sewer systems may leak, causing underground exfiltration (exiting) of sewage from the system. Exfiltrated sewage that remains in the underground infrastructure trench and/or the soil matrix, and that does not discharge into waters of the State (surface water or groundwater) may not threaten beneficial uses.

Underground exfiltrated sewage may threaten beneficial uses if discharged to waters of the State. Exfiltrated sewage that discharges to groundwater may impact beneficial uses of groundwater and pollute groundwater supply. Additionally, if in close proximity, exfiltrated sewage may enter into a compromised underground drainage conveyance system that discharges into a water of the United States, or into groundwater that is hydrologically connected to (feeds into) a water of the United States, thus potentially causing: (1) a Clean Water Act violation, (2) threat and impact to beneficial uses, and/or (3) surface water pollution.

### **3.2.5. Proactive Sanitary Sewer System Management to Reduce Inflow and Infiltration**

Excessive inflow (stormwater entering) and infiltration (groundwater seepage entering) to sanitary sewer systems is preventable through proactive sewer system management using the best practices and technologies available. The efficiency of the downstream wastewater treatment processes is dependent on the performance of the sanitary sewer system. When the structural integrity of a sanitary sewer system deteriorates, high volumes of inflow and infiltration can enter the sewer system. High levels of inflow and infiltration increase the hydraulic load on the downstream treatment plant, which can reduce treatment efficiency, lead to bypassing a portion of the treatment process, cause illegal discharge of partially treated effluent, or in extreme situations make biological treatment facilities inoperable (e.g., wash out the biological organisms that treat the waste).

### **3.3. Water Quality Control Plans, Policies and Resolutions**

The nine Regional Water Boards have adopted region-specific water quality control plans (commonly referred to as Basin Plans) that designate beneficial uses, establish water quality objectives, and contain implementation programs and policies to achieve those objectives. The State Water Board has adopted statewide water quality control plans, policies and resolutions establishing statewide water quality objectives, implementation programs and initiatives.

#### **3.3.1. State Water Board Antidegradation Policy**

On October 28, 1968, the State Water Board adopted Resolution 68-16, titled Statement of Policy with Respect to Maintaining High Quality of Waters in California, which incorporates the federal antidegradation policy. Resolution 68-16 requires that existing water quality be maintained unless degradation is justified based on specific findings.

The continued prohibition of sewage discharges from sanitary sewer systems into waters of the State aligns with Resolution 68-16. A sewage discharge from sanitary sewers to waters of the State is prohibited by this Order. Therefore, this Order does not allow degradation of waters of the State. In addition, this Order: (1) further expands the existing prohibition of sewage discharges to include waters of the State, in addition to waters of the United States as provided in previous Order 2006-0003-DWQ, and (2) enhances the ability for Water Board enforcement of violations of the established prohibitions.

#### **3.3.2. State Water Board Sources of Drinking Water Policy**

On May 19, 1988, the State Water Board adopted Resolution 88-63 (amended on February 1, 2006), titled Sources of Drinking Water, establishing state policy that all waters of the State, with certain exceptions, are suitable or potentially suitable for municipal or domestic supply.

#### **3.3.3. State Water Board Cost of Compliance Resolution**

On September 24, 2013, the State Water Board adopted Resolution 2013-0029, titled Directing Actions in Response to Efforts by Stakeholders on Reducing Costs of

## STATEWIDE SANITARY SEWER SYSTEMS GENERAL ORDER

Compliance While Maintaining Water Quality Protection. Through this resolution, the State Water Board committed to continued stakeholder engagement in identifying and implementing measures to reduce costs of compliance with regulatory orders while maintaining water quality protection and improving regulatory program outcomes.

### **3.3.4. State Water Board Human Right to Water Resolution**

On February 16, 2016, the State Water Board adopted Resolution 2016-0010, titled Adopting the Human Right to Water as a Core Value and Directing its Implementation in Water Board Programs and Activities, addressing the human right to water as a core value and directing Water Board programs to implement requirements to support safe drinking water for all Californians.

On November 16, 2021, the State Water Board adopted Resolution 2021-0050 titled Condemning Racism, Xenophobia, Bigotry, and Racial Injustice, and Strengthening Commitment to Racial Equity, Diversity, Inclusion, Access, and Anti-racism. Among other actions, through Resolution 2021-0050, the State Water Board, in summary as corresponding to this General Order, reaffirms its commitment to its Human Right to Water resolution, upholding that every human being in California deserves safe, clean, affordable, and accessible water for human consumption, cooking, and sanitation purposes. Resolution 2021-0050 provides the State Water Board commitment to:

- Protect public health and beneficial uses of waterbodies in all communities, including communities disproportionately burdened by wastes discharge of waste to land and surface water;
- Restore impaired surface waterbodies and degraded aquifers; and
- Promote multi-benefit water quality projects.

Through Resolution 2021-0050, the State Water Board also commits to expanding implementation of its Climate Change Resolution to address the disproportionate effects of extreme hydrologic conditions and sea-level rise on Black, Indigenous, and people of color communities, prioritizing:

- The right to safe, clean, affordable, and accessible drinking water and sanitation;
- Sustainable management and protection of local groundwater resources;
- Healthy watersheds; and
- Access to surface waterbodies that support subsistence fishing.

On June 7, 2022, the State Water Board adopted a Resolution, titled Authorizing the Executive Director or Designee to Enter into One or More Multi-Year Contracts Up to a Combined Sum of \$4,000,000 for a Statewide Wastewater Needs Assessment, supporting the equitable access to sanitation for all Californians and implementation of Resolutions 2016-0010 and 2021-0050.

This General Order supports the State Water Board priority in collecting a comprehensive set of data for California's wastewater systems, including sanitary sewer systems. Data reported per the requirements of this Order will be used with data from other Water Boards' programs, to further develop criteria and create a statewide risk

## STATEWIDE SANITARY SEWER SYSTEMS GENERAL ORDER

framework to prioritize critical funding and infrastructure investments for California's most vulnerable populations, including disadvantaged or severely disadvantaged communities with inadequate or failing sanitation systems and threatened access to healthy drinking water supplies.

### **3.3.5. State Water Board Open Data Resolution**

On July 10, 2018, the State Water Board adopted Resolution 2018-0032, titled Adopting Principles of Open Data as a Core Value and Directing Programs and Activities to Implement Strategic Actions to Improve Data Accessibility and Associated Innovation, directing regulatory programs to assure all monitoring and reporting requirements support the State Water Boards' Open Data Initiative.

### **3.3.6. State Water Board Response to Climate Change**

On March 7, 2017, the State Water Board adopted Resolution 2017-0012, titled Comprehensive Response to Climate Change, requiring a proactive response to climate change in all California Water Board actions, with the intent to embed climate change consideration into all programs and activities.

### **3.4. California Environmental Quality Act**

The adoption of this Order is an action to reissue general waste discharge requirements that is exempt from the California Environmental Quality Act (Public Resources Code section 21000 et seq.) because it is an action taken by a regulatory agency to assure the protection of the environment and the regulatory process involves procedures for protection of the environment (Cal. Code Regs., Title 14, section 15308). In addition, the action to adopt this Order is exempt from CEQA pursuant to Cal. Code Regs., Title 14, section 15301, to the extent that it applies to existing sanitary sewer collection systems that constitute "existing facilities" as that term is used in sections 15301 and 15302, to the extent that it results in the repair or replacement of existing systems involving negligible or no expansion of capacity.

### **3.5. State Water Board Funding Assistance for Compliance with Water Board Water Quality Orders**

The State Water Board, Division of Financial Assistance administers the implementation of the State Water Board financial assistance programs, per Board-adopted funding policies. Among other funding areas, the Division administers loan and grant funding for the planning and construction of wastewater and water recycling facilities per funding program-specific policies and guidelines. Applicants may apply for Clean Water State Revolving Fund low-interest loan, Small Community Wastewater grant funding assistance, and other funding available at the time of application, for some of the costs associated with complying with this General Order.

Funding applicants may obtain further information regarding current funding opportunities, and Division of Financial Assistance staff contact information at the following website: [Financial Assistance Funding - Grants and Loans | California State Water Resources Control Board](https://www.waterboards.ca.gov/water_issues/programs/grants_loans/).

([https://www.waterboards.ca.gov/water\\_issues/programs/grants\\_loans/](https://www.waterboards.ca.gov/water_issues/programs/grants_loans/))

## STATEWIDE SANITARY SEWER SYSTEMS GENERAL ORDER

Section 13477.6 of the Water Code authorizes the Small Community Grant Fund. The Small Community Grant Fund allows the State Water Board to provide grant funding assistance to small, disadvantaged communities and small severely disadvantaged communities that may not otherwise be able to afford a loan or similar financing for projects to comply with requirements of this General Order. The State Water Board also considers loan forgiveness on a disadvantaged community-specific basis.

For disadvantaged communities' wastewater needs, the State Water Board places priority on the funding of projects that address:

- Public health;
- Violations of waste discharge requirements and National Pollutant Discharge Elimination System (NPDES) permits;
- Providing sewer system service to existing septic tank owners; and
- High priority public health and water quality concerns identified by a Regional Water Board.

### **3.6. Notification to Interested Parties**

On January 31, 2022, the State Water Board notified interested parties and persons of its intent to reissue Sanitary Sewer Systems General Order 2006-0003-DWQ by issuing a draft General Order for a 60-day public comment period. State Water Board staff conducted extensive stakeholder outreach and encouraged public participation in the adoption process for this General Order. On March 15, 2022, the State Water Board held a public meeting to hear and consider oral public comments. The State Water Board considered all public comments prior to adopting this General Order.

**THEREFORE, IT IS HEREBY ORDERED**, that pursuant to Water Code sections 13263, 13267, and 13383 this General Order supersedes Order 2006-0003-DWQ, Order WQ 2013-0058-EXEC, and any amendments made to these Orders thereafter, except for enforcement purposes and to meet the provisions contained in Division 7 of the Water Code (commencing with section 13000) and regulations adopted thereunder, and the provisions of the Clean Water Act and regulations and guidelines adopted thereunder, the Enrollee shall comply with the requirements in this Order.

## **4. PROHIBITIONS**

### **4.1 Discharge of Sewage from a Sanitary Sewer System**

Any discharge from a sanitary sewer system that has the potential to discharge to surface waters of the State is prohibited unless it is promptly cleaned up and reported as required in this General Order.

### **4.2 Discharge of Sewage to Waters of the State**

Any discharge from a sanitary sewer system, discharged directly or indirectly through a drainage conveyance system or other route, to waters of the State is prohibited.



## STATEWIDE SANITARY SEWER SYSTEMS GENERAL ORDER

### 4.3. Discharge of Sewage Creating a Nuisance

Any discharge from a sanitary sewer system that creates a nuisance or condition of pollution as defined in Water Code section 13050(m) is prohibited.

## 5. SPECIFICATIONS

### 5.1. Designation of a Legally Responsible Official

The Enrollee shall designate a Legally Responsible Official that has authority to ensure the enrolled sanitary sewer system(s) complies with this Order, and is authorized to serve as a duly authorized representative. The Legally Responsible Official must have responsibility over management of the Enrollee's entire sanitary sewer system, and must be authorized to make managerial decisions that govern the operation of the sanitary sewer system, including having the explicit or implicit duty of making major capital improvement recommendations to ensure long-term environmental compliance. The Legally Responsible Official must have or have direct authority over individuals that:

- Possess a recognized degree or certificate related to operations and maintenance of sanitary sewer systems, and/or
- Have professional training and experience related to the management of sanitary sewer systems, demonstrated through extensive knowledge, training and experience.

For example, a sewer system superintendent or manager, an operations manager, a public utilities manager or director, or a district engineer may be designated as a Legally Responsible Official.

The Legally Responsible Official shall complete the electronic [CIWQS "User Registration" form](https://ciwqs.waterboards.ca.gov/ciwqs/newUser.jsp) (<https://ciwqs.waterboards.ca.gov/ciwqs/newUser.jsp>). A Legally Responsible Official that represents multiple enrolled systems shall complete the electronic CIWQS "User Registration" form for each system.

The Enrollee shall submit any change to its Legally Responsible Official, and/or change in contact information, to the State Water Board within 30 calendar days of the change by emailing [ciwqs@waterboards.ca.gov](mailto:ciwqs@waterboards.ca.gov) and copying the appropriate Regional Water Board as provided in Attachment F (Regional Water Quality Control Board Contact Information) of this General Order.

### 5.2. Sewer System Management Plan Development and Implementation

To facilitate adequate local funding and management of its sanitary sewer system(s), the Enrollee shall develop and implement an updated Sewer System Management Plan. The scale and complexity of the Sewer System Management Plan, and specific elements of the Plan, must match the size, scale and complexity of the Enrollee's sanitary sewer system(s). The Sewer System Management Plan must address, at minimum, the required Plan elements in Attachment D (Sewer System Management Plan – Required Elements) of this General Order. To be effective, the Sewer System Management Plan must include procedures for the management, operation, and maintenance of the sanitary sewer system(s). The procedures must: (1) incorporate the

## STATEWIDE SANITARY SEWER SYSTEMS GENERAL ORDER

prioritization of system repairs and maintenance to proactively prevent spills, and (2) address the implementation of current standard industry practices through available equipment, technologies, and strategies.

For an existing Enrollee under Order 2006-0003-DWQ that has certified its Continuation of Existing Regulatory Coverage, per section 2.1 (Requirements for Continuation of Existing Regulatory Coverage) of this General Order:

### **Within six (6) months of the Adoption Date of this General Order:**

- The Legally Responsible Official shall upload the Enrollee's existing Sewer System Management Plan to the online CIWQS Sanitary Sewer System Database.

For a new Enrollee:

### **Within twelve (12) months of the Application for Enrollment approval date:**

- The governing entity of the new Enrollee shall approve its Sewer System Management Plan; and
- The Legally Responsible Official shall certify and upload its Sewer System Management Plan to the online CIWQS Sanitary Sewer System Database.

### **5.3. Certification of Sewer System Management Plan and Plan Updates**

The Legally Responsible Official shall certify and upload its Sewer System Management Plan and all subsequent updates to the online CIWQS Sanitary Sewer System Database.

### **5.4. Sewer System Management Plan Audits**

The Enrollee shall conduct an internal audit of its Sewer System Management Plan, and implementation of its Plan, at a minimum frequency of once every three years. The audit must be conducted for the period after the end of the Enrollee's last required audit period. **Within six months after the end of the required 3-year audit period**, the Legally Responsible Official shall submit an audit report into the online CIWQS Sanitary Sewer System Database per the requirements in section 3.10 (Sewer System Management Plan Audit Reporting Requirements) of Attachment E1 of this General Order.

Audit reports submitted to the CIWQS Sanitary Sewer System Database will be viewable only to Water Boards staff.

The internal audit shall be appropriately scaled to the size of the system(s) and the number of spills. The Enrollee's sewer system operators must be involved in completing the audit. At minimum, the audit must:

- Evaluate the implementation and effectiveness of the Enrollee's Sewer System Management Plan in preventing spills;
- Evaluate the Enrollee's compliance with this General Order;
- Identify Sewer System Management Plan deficiencies in addressing ongoing spills and discharges to waters of the State; and

## STATEWIDE SANITARY SEWER SYSTEMS GENERAL ORDER

- Identify necessary modifications to the Sewer System Management Plan to correct deficiencies.

The Enrollee shall submit a complete audit report that includes:

- Audit findings and recommended corrective actions;
- A statement that sewer system operators' input on the audit findings has been considered; and
- A proposed schedule for the Enrollee to address the identified deficiencies.

A new Enrollee of this General Order (that did not have a sanitary sewer system enrolled in the previous State Water Board Order 2006-0003-DWQ) shall conduct its first internal Sewer System Management Plan audit for the time period between the date of submittal of its certified Sewer System Management Plan and the third subsequent December 31<sup>st</sup> date. The audit report must be submitted into the online CIWQS Sanitary Sewer System Database **by July 1 of the following calendar year.**

See the following tables for clarification:

### Initial Audit Period and Audit Due Date for New Enrollees

	Audit Period	Audit Due Date
New Enrollee	Certified Sewer System Management Plan Submittal Date through the third subsequent December 31 <sup>st</sup> date	July 1 <sup>st</sup> date after audit period
<i>Example</i>	<i>Certified Sewer System Management Plan Submittal Date of August 2, 2025 Audit Period of August 2, 2025 through December 31, 2027</i>	<i>July 1, 2028</i>

# STATEWIDE SANITARY SEWER SYSTEMS GENERAL ORDER

## **Initial Audit Period for Transition from 2-Year Audit Required in Previous Order 2006-0003-DWQ to 3-Year Audit Required in this General Order**

	Audit Period	Audit Due Date
An Enrollee previously regulated by Order 2006-003-DWQ	A 3-year period starting from the end of last required 2-year Audit Period	Within six months after end of 3-year Audit Period
<i>Example</i>	<i>Last required Audit Period start date of August 2, 2021; Audit Period of August 2, 2021 through August 1, 2024</i>	<i>February 1, 2025</i>

## **Three-Year Ongoing Audit Period**

	Audit Period	Audit Due Date
Each Enrollee	A 3-year period starting from the end of last required Audit Period	Within six months after end of 3-year Audit Period

### **5.5. Six-Year Sewer System Management Plan Update**

At a minimum, the Enrollee shall update its Sewer System Management Plan every six (6) years after the date of its last Plan Update due date. (For an Enrollee previously regulated by Order 2006-0003-DWQ, the six-year period shall commence on the due date identified in section 3.11 of Attachment E1 (Notification, Monitoring, Reporting and Recordkeeping Requirements) of this Order. The Updated Sewer System Management Plan must include:

- Elements required in Attachment D (Sewer System Management Plan – Required Elements) of this Order;
- Summary of revisions included in the Plan update based on internal audit findings; and
- Other sewer system management-related changes.

The Enrollee's governing entity shall approve the updated Plan. The Legally Responsible Official shall upload and certify the approved updated Plan in the online CIWQS Sanitary Sewer System Database in accordance with section 3.11 (Sewer System Management Plan Reporting Requirements) of Attachment E1 (Notification, Monitoring, Reporting and Recordkeeping Requirements) of this General Order. During the time period in between Plan updates, the Enrollee shall continuously document changes to its Sewer System Management Plan in a change log attached to the Plan.

## 5.6. System Resilience

The Enrollee shall include and implement system-specific procedures in its Sewer System Management Plan to proactively prioritize: (1) operation and maintenance, (2) condition assessments, and (3) repair and rehabilitation, to address ongoing system resilience, as specified in Attachment D (Sewer System Management Plan – Required Elements) of this General Order.

## 5.7. Allocation of Resources

The Enrollee shall:

- Establish and maintain a means to manage all necessary revenues and expenditures related to the sanitary sewer system; and
- Allocate the necessary resources to its sewer system management program for:
  - Compliance with this General Order,
  - Full implementation of its updated Sewer System Management Plan,
  - System operation, maintenance, and repair, and
  - Spill responses.

## 5.8. Designation of Data Submitters

The Legally Responsible Official may designate one or more individuals as a Data Submitter for reporting of spill data. The Legally Responsible Official shall authorize the designation of Data Submitter(s) through the online [CIWQS database](https://ciwqs.waterboards.ca.gov) (<https://ciwqs.waterboards.ca.gov>) prior to the individuals establishing a [CIWQS user account](https://ciwqs.waterboards.ca.gov/ciwqs/newUser.jsp) (<https://ciwqs.waterboards.ca.gov/ciwqs/newUser.jsp>) and entering spill data into the online CIWQS Sanitary Sewer System Database.

The Legally Responsible Official shall submit any change to its Data Submitter(s), and/or change in Data Submitter contact information, to the State Water Board within 30 calendar days of the change, by emailing [ciwqs@waterboards.ca.gov](mailto:ciwqs@waterboards.ca.gov) and copying the appropriate Regional Water Board as provided in Attachment F (Regional Water Quality Control Board Contact Information) of this General Order.

## 5.9. Reporting Certification

The Legally Responsible Official shall electronically certify, on the Enrollee's behalf, all applications, reports, the Sewer System Management Plan(s) and corresponding updates, and other information submitted electronically into the online CIWQS Sanitary Sewer System Database, as follows:

*"I certify under penalty of perjury under the laws of the State of California that the electronically submitted information was prepared under my direction or supervision. Based on my inquiry of the person(s) directly responsible for gathering the information, to the best of my knowledge and belief, the information submitted is true, accurate, and complete, and complies with the Statewide Sanitary Sewer Systems General Order. I am aware that there are significant penalties for submitting false information."*

## STATEWIDE SANITARY SEWER SYSTEMS GENERAL ORDER

Hardcopy submittals to the State Water Board must be accompanied by the above certification statement.

### 5.10. System Capacity

The Enrollee shall maintain the system capacity necessary to convey: (1) base flows during dry weather conditions, and (2) wet weather peak flows consistent with designated local historic storms. Design storms must take into account system-specific stormwater contributions via inflow and infiltration, and location-specific depth of groundwater and storm frequencies. The Enrollee shall implement capital improvements to provide adequate hydraulic capacity to:

- Meet or exceed the design criteria as defined in the Enrollee's System Evaluation and Capacity Assurance element of its Sewer System Management Plan; and
- Prevent system capacity-related spills, and adverse impacts to the treatment efficiency of downstream wastewater treatment facilities.

### 5.11. System Performance Analysis

The Enrollee shall include a running 10-year system performance analysis in its Annual Report. The analysis must include two CIWQS-generated graphs presenting the following information:

#### **Graph 1 – Total Spill Volume per Year:**

X axis: A 10-year period which includes the current calendar year and the nine previous calendar years;

Y axis: The total spill volume, per Spill Category, for each calendar year.

#### **Graph 2 – Total Number of Spills per Year:**

X axis: A 10-year period which includes the current calendar year and the nine previous calendar years;

Y axis: The total number of spills, per Spill Category, for each calendar year.

The current calendar year is the calendar year covered in the Annual Report.

The Enrollee shall generate the graphs in CIWQS, using the existing data in the online CIWQS Sanitary Sewer System Database at the following graph generation link: ([https://ciwqs.waterboards.ca.gov/ciwqs/readOnly/PublicReportSSOServlet?reportAction=criteria&reportId=sso\\_operation\\_report](https://ciwqs.waterboards.ca.gov/ciwqs/readOnly/PublicReportSSOServlet?reportAction=criteria&reportId=sso_operation_report)).

### 5.12. Spill Emergency Response Plan and Remedial Actions

For Existing Enrollees (with regulatory coverage under Order 2006-0003-DWQ):

**Within six (6) months of the Adoption Date of this General Order**, the Enrollee shall update and implement its Spill Emergency Response Plan, per Attachment D, section 6 (Spill Emergency Response Plan) of this General Order.

## STATEWIDE SANITARY SEWER SYSTEMS GENERAL ORDER

### For New Enrollees:

**Within six (6) months of the Application for Enrollment approval date**, the Enrollee shall develop and implement a Spill Emergency Response Plan, per Attachment D, section 6 (Spill Emergency Response Plan) of this General Order.

The Enrollee shall certify, in its Annual Report, that its Spill Emergency Response Plan is up to date.

The Spill Emergency Response Plan shall include measures to protect public health and the environment. The Enrollee shall respond to spills from its system(s) in a timely manner that minimizes water quality impacts and nuisance by:

- Immediately stopping the spill and preventing/minimizing a discharge to waters of the State;
- Intercepting sewage flows to prevent/minimize spill volume discharged into waters of the State;
- Thoroughly recovering, cleaning up and disposing of sewage and wash down water; and
- Cleaning publicly accessible areas while preventing toxic discharges to waters of the State.

### **5.13. Notification, Monitoring, Reporting and Recordkeeping Requirements**

The Enrollee shall comply with notification, monitoring, reporting, and recordkeeping requirements in Attachment E1 of this General Order.

#### **5.13.1. Spill Categories**

Individual spill notification, monitoring and reporting must be in accordance with the following spill categories:

- **Category 1 Spill**

A Category 1 spill is a spill of any volume of sewage from or caused by a sanitary sewer system regulated under this General Order that results in a discharge to:

- A surface water, including a surface water body that contains no flow or volume of water; or
- A drainage conveyance system that discharges to surface waters when the sewage is not fully captured and returned to the sanitary sewer system or disposed of properly.

Any spill volume not recovered from a drainage conveyance system is considered a discharge to surface water, unless the drainage conveyance system discharges to a dedicated stormwater infiltration basin or facility.

## STATEWIDE SANITARY SEWER SYSTEMS GENERAL ORDER

A spill from an Enrollee-owned and/or operated lateral that discharges to a surface water is a Category 1 spill; the Enrollee shall report all Category 1 spills per section 3.1 of Attachment E1 (Notification, Monitoring, Reporting and Recordkeeping Requirements) of this General Order.

- **Category 2 Spill**

A Category 2 spill is a spill of 1,000 gallons or greater, from or caused by a sanitary sewer system regulated under this General Order that does not discharge to a surface water.

A spill of 1,000 gallons or greater that spills out of a lateral and is caused by a failure or blockage in the sanitary sewer system, is a Category 2 spill.

- **Category 3 Spill**

A Category 3 spill is a spill of equal to or greater than 50 gallons and less than 1,000 gallons, from or caused by a sanitary sewer system regulated under this General Order that does not discharge to a surface water.

A spill of equal to or greater than 50 gallons and less than 1,000 gallons, that spills out of a lateral and is caused by a failure or blockage in the sanitary sewer system is a Category 3 spill.

- **Category 4 Spill**

A Category 4 spill is a spill of less than 50 gallons, from or caused by a sanitary sewer system regulated under this General Order that does not discharge to a surface water.

A spill of less than 50 gallons that spills out of a lateral and is caused by a failure or blockage in the sanitary sewer system is a Category 4 spill.

### 5.13.2. Annual Report

The Enrollee shall submit an Annual Report (previously termed as Collection System Questionnaire in Order 2006-0003-DWQ) as specified in section 3.9 (Annual Report) of Attachment E1 (Notification, Monitoring, Reporting and Recordkeeping Requirements) of this General Order.

**For new Enrollees: Within 30 days of obtaining a CIWQS account**, a new Enrollee shall submit its initial Annual Report, as specified in section 3.9 (Annual Report) of Attachment E1 (Notification, Monitoring, Reporting and Recordkeeping Requirements) of this General Order.



**5.14. Electronic Sanitary Sewer System Service Area Boundary Map**

**For continuing enrollees, starting on July 1, 2025, and no later than December 31, 2025:**

**For new enrollees – no earlier than July 1, 2025, or within 12 months of the Application for Enrollment approval date, whichever date is later:**

The Legally Responsible Official shall submit, to the State Water Board, geospatial data detailing the locations of the Enrollee's sanitary sewer system service area boundary, per the required content and specifications in section 3.8 (Electronic Sanitary Sewer System Service Area Boundary Map) of Attachment E1 of this General Order, for each system identified by a WDID number.

An Enrollee of a disadvantaged community that may need assistance developing an electronic map to comply with this requirement, may contact State Water Board staff for assistance at [SanitarySewer@waterboards.ca.gov](mailto:SanitarySewer@waterboards.ca.gov).

**5.15. Voluntary Reporting of Spills from Privately-Owned Sewer Laterals and/or Private Sanitary Sewer Systems**

Within 24 hours of becoming aware of a spill (as described below) from a private sewer lateral or private sanitary sewer system that is not owned/operated by the Enrollee, the Enrollee is encouraged to report the following observations to the online CIWQS Sanitary Sewer System Database at the following link:

<https://ciwqs.waterboards.ca.gov>:

- A spill equal or greater than 1,000 gallons that discharges (or has a potential to discharge) to a water of the State, or a drainage conveyance system that discharges to waters of the State; **or**
- Any volume of sewage that discharges (or has a potential to discharge) to surface waters.

In the CIWQS module, the Enrollee is encouraged to identify:

- Time of observation;
- Description of general spill location (for example, street name and cross street names);
- Estimated volume of spill;
- If known, general description of spill destination (for example, flowing into drainage channel, flowing directly into a creek, etc.); and
- If known, name of private system owner/operator.

The CIWQS database will make the name and contact information of the entity voluntarily reporting a private spill, accessible to State and Regional Water Board staff only. The CIWQS database will only make information regarding the actual spill, accessible to the public.

## STATEWIDE SANITARY SEWER SYSTEMS GENERAL ORDER

### **5.16. Voluntary Notification of Spills from Privately-Owned Laterals and/or Systems to the California Office of Emergency Services**

Upon observing or acquiring knowledge of any of the following from a private sewer lateral or private sanitary sewer system that is not owned/operated by the Enrollee, the Enrollee is encouraged to notify the California Office of Emergency Services (as provided by Health and Safety Code section 5410 et. seq. and Water Code section 13271), or inform the responsible party that State law requires such notification to the Office of Emergency Services by any person that causes or allows a sewage discharge to waters of the State:

- A spill equal to 1,000 gallons or more that discharges (or has a potential to discharge) to waters of the State, or a drainage conveyance system that discharges to waters of the State; or
- A spill of any volume to surface waters.

### **5.17. Unintended Failure to Report**

If an Enrollee becomes aware that they unintentionally failed to submit relevant facts in any report required in this General Order, the Enrollee shall promptly notify Regional Water Board and State Water Board staff. Regional Water Board contact information is included in Attachment F of this Order. State Water Board staff shall be contacted by email at [SanitarySewer@waterboards.ca.gov](mailto:SanitarySewer@waterboards.ca.gov) for assistance in formally amending the corresponding report(s) in the online CIWQS Sanitary Sewer System Database.

### **5.18. Duty to Report to Water Boards**

In accordance with Water Code section 13267 and/or section 13383, upon request by the State Water Board Executive Director (or designee) or a Regional Water Board Executive Officer (or designee), the Enrollee shall provide the requested information which the State or Regional Water Board deems necessary to determine compliance with this General Order.

### **5.19. Operation and Maintenance**

To prevent discharges to the environment, the Enrollee shall maintain in good working order, and operate as designed, any facility or treatment and control system designed to contain sewage and convey it to a treatment plant.

## **6. PROVISIONS**

### **6.1. Enforcement Provisions**

The following enforcement provisions are based on existing federal and state regulations, laws and policies, including the federal Clean Water Act, the state Water Code and the State Water Board Enforcement Policy.

#### **6.1.1. Enforceability of Clean Water Act and Water Code Violations**

Noncompliance with requirements of this General Order or discharging sewage without enrolling in this General Order constitutes a violation of the Water Code and a potential

## STATEWIDE SANITARY SEWER SYSTEMS GENERAL ORDER

violation of the Clean Water Act and is grounds for an enforcement action by the State Water Board or the applicable Regional Water Board. Failure to comply with the notification, monitoring, inspection, entry, reporting, and recordkeeping requirements may subject the Enrollee to administrative civil liabilities of up to \$10,000 a day per violation pursuant to Water Code section 13385; up to \$1,000 a day per violation pursuant to Water Code section 13268; or referral to the Attorney General for judicial civil enforcement. Discharging waste not in compliance with the requirements of this General Order or the Clean Water Act may subject the Enrollee to administrative civil liabilities up to \$10,000 a day per violation and additional liability up to \$10 per gallon of discharge not cleaned up after the first 1,000 gallons of discharge; up to \$5,000 a day per violation pursuant to Water Code section 13350 or up to \$20 per gallon of waste discharged; or referral to the Attorney General for judicial civil enforcement.

### **6.1.2. Monetary Penalties**

The Water Code provides the State and Regional Water Boards the authority to pursue formal enforcement actions, including imposing administrative liability and civil monetary penalties, for non-compliance with the requirements of this General Order and violations of the Clean Water Act.

### **6.1.3. Falsifying or Failure to Report**

The Water Code provides that any person failing or refusing to furnish technical or monitoring program reports, as required under this General Order, or falsifying any information provided in the technical or monitoring reports is subject to administrative liability and civil monetary penalties. Any person who knowingly fails or refuses to furnish technical or monitoring program reports or falsifies any information provided in reports required by this General Order is subject to criminal penalties.

### **6.1.4. Severability of General Order**

The provisions of this General Order are severable; if any provision of this Order, or the application of any provision of this Order to any circumstance, is held invalid, the application of such provision to other circumstances and the remainder of this Order shall not be affected thereby.

### **6.1.5. Indirect Discharges**

In the event that a spill enters into a drainage conveyance system, the Enrollee shall take all feasible steps to prevent discharge of sewage into waters of the State by blocking or redirecting the flow in the drainage conveyance system, removing the sewage from the drainage conveyance system, and cleaning the system in a manner that does not inadvertently impact beneficial uses of the receiving water body.

### **6.1.6. Water Boards' Considerations for Discretionary Enforcement**

Consistent with the State Water Board Enforcement Policy, when considering Water Code section 13327 factors, the State Water Board or a Regional Water Board may consider the Enrollee's efforts to contain, control, clean up, and mitigate spills. In assessing the factors, the State Water Board or the applicable Regional Water Board will consider:

## STATEWIDE SANITARY SEWER SYSTEMS GENERAL ORDER

- The Enrollee's compliance with this General Order with a focus on compliance with reporting requirements;
- The Enrollee's provision of adequate funding to implement the requirements of this General Order;
- The Enrollee's compliance with providing a complete and updated Sewer System Management Plan;
- The Enrollee's compliance with implementing its Sewer System Management Plan;
- The overall effectiveness of the Enrollee's Sewer System Management Plan with respect to:
  - System management, operation, and maintenance,
  - Adequate treatment facilities, sanitary sewer system facilities, and/or components with an appropriate design capacity, to reasonably prevent spills (e.g. adequately enlarging treatment or collection facilities to accommodate growth, infiltration and inflow, etc.),
  - Preventive maintenance (including cleaning, root grinding, and fats, oils, and grease control) and source control measures,
  - Implementation of backup equipment,
  - Inflow and infiltration prevention and control,
  - Appropriate sanitary sewer system capacity to prevent spills, and
  - The Enrollee's responsiveness to stop and mitigate the impact of the discharge;
- The Enrollee's compliance with identifying the cause of the spill;
- The Enrollee's use of available information and observations to accurately estimate the spill volume and identify the affected or potentially affected receiving waters;
- The Enrollee's thoroughness of cleaning up sewage in drainage conveyance systems after the spill(s);
- The Enrollee's use of water quality and biological monitoring and assessment to determine the short-term and long-term impacts to beneficial uses and the environment;
- The Enrollee's follow up actions to improve system performance;
- The Enrollee's implementation of feasible alternatives to prevent spills, such as:
  - Use of temporary storage or waste retention,
  - Reduction of system inflow and infiltration,
  - Collection and hauling of waste to a treatment facility,
  - Prevention of and/ or containment of spills due to a design storm event identified in the Enrollee's Sewer System Management Plan,

## STATEWIDE SANITARY SEWER SYSTEMS GENERAL ORDER

- Implementation of available equipment, technologies, strategies, and recommended industry practices for maintaining and managing sewer systems to prevent spills, and contain and eliminate discharges to waters of the State; and
- The spill duration and factors beyond the reasonable control of the Enrollee causing the event.

### 6.1.7. Enforcement Discretion Based on Reporting Compliance

Consistent with the State Water Board Enforcement Policy, the State Water Board or a Regional Water Board may consider the Enrollee's efforts to comply with spill reporting requirements when determining compliance with Water Code section 13267 and section 13383. When assessing Water Code section 13227 factors, the State Water Board or the applicable Regional Water Board will consider:

- The Enrollee's diligence to comply with all reporting requirements in this General Order;
- The use of best available information for the Enrollee's reporting of spill start date and start time in which the release of sewage from the sanitary sewer system initiated;
- The Enrollee's reporting of spill end date, and end time to be the date and time in which the release of sewage from the sanitary sewer system was stopped;
- The Enrollee's diligence to accurately estimate and report spill volumes;
- The Enrollee's subsequent verification and/or updates to initial Draft Spill Reports in accordance with this General Order; and
- The Enrollee's timely certification of required spill reports.

Consistent with Water Code section 13267 and section 13383, the State Water Board or a Regional Water Board may require an Enrollee to report the results of a condition assessment of a specified portion of the Enrollee's sanitary sewer system.

### 6.2. Other Regional Water Board Orders

It is the intent of the State Water Board that sanitary sewer systems be regulated in a manner consistent with federal and state regulations. This Order will not be interpreted or applied:

- In a manner inconsistent with the federal Clean Water Act;
- To authorize a spill or discharge that is illegal under either the Clean Water Act, the Water Code, and/or an applicable Basin Plan prohibition or water quality standard;
- To prohibit a Regional Water Board from issuing an individual National Pollutant Discharge Elimination System (NPDES) permit or individual waste discharge requirements superseding an Enrollee's regulatory coverage under this General Order for a sanitary sewer system authorized under the Clean Water Act or Water Code;

## STATEWIDE SANITARY SEWER SYSTEMS GENERAL ORDER

- To supersede any more specific or more stringent waste discharge requirements or enforcement orders issued by a Regional Water Board; or
- To supersede any more specific or more stringent state or federal requirements in existing regulation, an administrative/judicial order, or Consent Decree.

### **6.3. Sewer System Management Plan Availability**

The Enrollee's updated Sewer System Management Plan must be maintained for public inspection at the Enrollee's offices and facilities and must be available to the public through CIWQS and/or on the Enrollee's website, in accordance with section 3.8 (Sewer System Management Plan Reporting Requirements) of Attachment E1 (Notification, Monitoring, Reporting and Recordkeeping Requirements) of this General Order.

### **6.4. Entry and Inspection**

#### **6.4.1. Entry and Availability of Information**

The Enrollee shall allow State and Regional Water Board staff, upon presentation of credentials and other documents as may be required by law, to:

- Enter upon the Enrollee's premises where a regulated facility or activity is located or conducted, or where records are kept under the requirements of this General Order;
- Have access to and reproduce any records required to be maintained by this General Order;
- Inspect any facility and/or equipment (including monitoring and control equipment), practices, or operations required in this General Order; and
- Sample or monitor substances or parameters for assuring compliance with this General Order, or as otherwise authorized by the Water Code.

#### **6.4.2. Pre-Inspection Questionnaire**

The Enrollee shall provide pre-inspection information to State and Regional Water Board staff through the completion of a Pre-Inspection Questionnaire provided by Water Board staff.

## **ATTACHMENT A - DEFINITIONS**

### **Annual Report**

An Annual Report (previously termed as Collection System Questionnaire in Order 2006-0003-DWQ) is a mandatory report in which the Enrollee provides a calendar-year update of its efforts to prevent spills.

### **Basin Plan**

A Basin Plan is a water quality control plan specific to a Regional Water Quality Control Board (Regional Water Board), that serves as regulations to: (1) define and designate beneficial uses of surface and groundwaters, (2) establish water quality objectives for protection of beneficial uses, and (3) provide implementation measures.

### **Beneficial Uses**

The term “Beneficial Uses” is a Water Code term, defined as the uses of the waters of the State that may be protected against water quality degradation. Examples of beneficial uses include but are not limited to, municipal, domestic, agricultural and industrial supply; power generation; recreation; aesthetic enjoyment; navigation; and preservation and enhancement of fish, wildlife, and other aquatic resources or preserves.

### **California Integrated Water Quality System (CIWQS)**

CIWQS is the statewide database that provides for mandatory electronic reporting as required in State and Regional Water Board-issued waste discharge requirements.

### **Data Submitter**

A Data Submitter is an individual designated and authorized by the Enrollee's Legally Responsible Official to enter spill data into the online CIWQS Sanitary Sewer System Database. A Data Submitter does not have the authority of a Legally Responsible Official to certify reporting entered into the online CIWQS Sanitary Sewer System Database.

### **Disadvantaged Community**

A disadvantaged community is a community with a median household income of less than eighty percent (80%) of the statewide annual median household income.

For the purpose of this General Order, there is no differentiation between a small and large disadvantaged community.

### **Drainage Conveyance System**

A drainage conveyance system is a publicly- or privately-owned separate storm sewer system, including but not limited to drainage canals, channels, pipelines, pump stations, detention basins, infiltration basins/facilities, or other facilities constructed to transport stormwater and non-stormwater flows.

## Enrollee

An Enrollee is a public, private, or other non-governmental entity that has obtained approval for regulatory coverage under this General Order, including:

- A state agency, municipality, special district, or other public entity that owns and/or operates one or more sanitary sewer systems:
  - greater than one (1) mile in length (each individual sanitary sewer system);
  - one mile or less in length where the State Water Resources Control Board or a Regional Water Quality Control Board requires regulatory coverage under this Order, or
- A federal agency, private company, or other non-governmental entity that owns and/or operates a sanitary sewer system of any size where the State Water Resources Control Board or a Regional Water Quality Control Board requires regulatory coverage under this Order in response to a history of spills, proximity to surface water, or other factors supporting regulatory coverage.

## Environmentally Sensitive Area

An environmentally sensitive area is a designated agricultural and/or wildlife area identified to need special natural landscape protection due to its wildlife or historical value.

## Exfiltration

Exfiltration is the underground exiting of sewage from a sanitary sewer system through cracks, offset or separated joints, or failed infrastructure due to corrosion or other factors.

## Flood Control Channel

A flood control channel is a channel used to convey stormwater and non-stormwater flows through and from areas for flood management purposes.

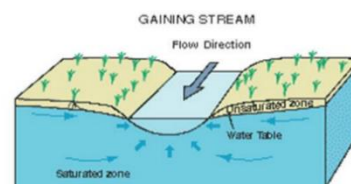
## Governing Entity

A governing entity includes but is not limited to the following:

- A publicly elected governing board, council, or commission of a municipal agency;
- A Department or Division director of a federal or state agency that is not governed by a board;
- A governing board or commission of an organization or association; and
- A private system owner/manager that is not governed by a board.

## Hydrologically Connected

Two waterbodies are hydrologically connected when one waterbody flows, or has the potential to flow, into the other waterbody. For the purpose of this General Order, groundwater is hydrologically connected to a surface water when the groundwater feeds into the surface water. (The surface waterbody in this example is termed a gaining stream as it gains flow from surrounding groundwater.)





### **Lateral (including Lower and Upper Lateral)**

A lateral is an underground segment of smaller diameter pipe that transports sewage from a customer's building or property (residential, commercial, or industrial) to the Enrollee's main sewer line in a street or easement. Upper and lower lateral boundary definitions are subject to local jurisdictional codes and ordinances, or private system ownership.

A lower lateral is the portion of the lateral located between the sanitary sewer system main, and either the property line, sewer clean out, curb line, established utility easement boundary, or other jurisdictional locations.

An upper lateral is the portion of the lateral from the property line, sewer clean out, curb line, established utility easement boundary, or other jurisdictional locations, to the building or property.

### **Legally Responsible Official**

A Legally Responsible Official is an official representative, designated by the Enrollee, with authority to sign and certify submitted information and documents required by this General Order.

### **Nuisance**

For the purpose of this General Order, a nuisance, as defined in Water Code section 13050(m), is anything that meets all of the following requirements:

- Is injurious to health, or is indecent or offensive to the senses, or an obstruction to the free use of property, so as to interfere with the comfortable enjoyment of life or property;
- Affects at the same time an entire community or neighborhood, or any considerable number of persons, although the extent of the annoyance or damage inflicted upon individuals may be unequal; and
- Occurs during, or as a result of, the treatment or disposal of wastes.

### **Private Sewer Lateral**

A private sewer lateral is the privately-owned lateral that transports sewage from private property(ies) into a sanitary sewer system.

### **Private Sanitary Sewer System**

A private sanitary sewer system is a sanitary sewer system of any size that is owned and/or operated by a private individual, company, corporation, or organization. A private sanitary sewer system may or may not connect into a publicly owned sanitary sewer system.

### **Potential to Discharge, Potential Discharge**

Potential to Discharge, or Potential Discharge, means any exiting of sewage from a sanitary sewer system which can reasonably be expected to discharge into a water of the State based on the size of the sewage spill, proximity to a drainage conveyance system, and the nature of the surrounding environment.

## **Receiving Water**

A receiving water is a water of the State that receives a discharge of waste.

## **Resilience**

Resilience is the ability to recover from or adjust to adversity or change, and grow from disruptions. Resilience can be built through planning, preparing for, mitigating, and adapting to changing conditions.

## **Sanitary Sewer System**

A sanitary sewer system is a system that is designed to convey sewage, including but not limited to, pipes, manholes, pump stations, siphons, wet wells, diversion structures and/or other pertinent infrastructure, upstream of a wastewater treatment plant headworks, including:

- Laterals owned and/or operated by the Enrollee;
- Satellite sewer systems; and/or
- Temporary conveyance and storage facilities, including but not limited to temporary piping, vaults, construction trenches, wet wells, impoundments, tanks and diversion structures.

For purpose of this Order, sanitary sewer systems include only systems owned and/or operated by the Enrollee.

## **Satellite Sewer System**

A satellite sewer system is a portion of a sanitary sewer system owned or operated by a different owner than the owner of the downstream wastewater treatment facility ultimately treating the sewage.

## **Sewer System Management Plan**

A sewer system management plan is a living document an Enrollee develops and implements to effectively manage its sanitary sewer system(s) in accordance with this General Order.

## **Sewage**

Sewage, and its associated wastewater, is untreated or partially treated domestic, municipal, commercial and/or industrial waste (including sewage sludge), and any mixture of these wastes with inflow or infiltration of stormwater or groundwater, conveyed in a sanitary sewer system.

## **Spill**

A spill is a discharge of sewage from any portion of a sanitary sewer system due to a sanitary sewer system overflow, operational failure, and/or infrastructure failure. Exfiltration of sewage is not considered to be a spill under this General Order if the exfiltrated sewage remains in the subsurface and does not reach a surface water of the State.

## **Training**

Training is in-house or external education and guidance needed that provides the knowledge, skills, and abilities to comply with this General Order.

### **Wash Down Water**

Wash down water is water used to clean a spill area.

### **Waste**

Waste, as defined in Water Code section 13050(d), includes sewage and any and all other waste substances, liquid, solid, gaseous, or radioactive, associated with human habitation, or of human or animal origin, or from any producing, manufacturing, or processing operation, including waste placed within containers of whatever nature prior to, and for purposes of, disposal.

### **Waste Discharge Identification Number (WDID)**

A waste discharge identification number (WDID) identifies each individual sanitary sewer system enrolled under this General Order. A WDID number is assigned to each enrolled system upon an Enrollee's approved regulatory coverage.

### **Waters of the State**

Waters of the State are surface waters or groundwater within boundaries of the state as defined in Water Code section 13050(e), in which the State and Regional Water Boards have authority to protect beneficial uses. Waters of the State include, but are not limited to, groundwater aquifers, surface waters, saline waters, natural washes and pools, wetlands, sloughs, and estuaries, regardless of flow or whether water exists during dry conditions. Waters of the State include waters of the United States.

### **Waters of the United States**

Waters of the United States are surface waters or waterbodies that are subject to federal jurisdiction in accordance with the Clean Water Act.

### **Water Quality Objective**

A water quality objective is the limit or maximum amount of pollutant, waste constituent or characteristic, or parameter level established in statewide water quality control plans and Regional Water Boards' Basin Plans, for the reasonable protection of beneficial uses of surface waters and groundwater and the prevention of nuisance.

**ATTACHMENT B – APPLICATION FOR ENROLLMENT**

**1. Enrollment Status:** (Mark only one item)

☐ New Enrollee

☐ New Enrollee with previous regulatory coverage under Order 2006-0003-DWQ  
(that failed to certify continuation of coverage in CIWQS per Order 2022-XXXX-DWQ)

Existing WDID Number: \_\_\_\_\_

**2. Applicant Information:**

Legally Responsible Official Submitting Application

First and Last Name: \_\_\_\_\_

Title: \_\_\_\_\_

Phone: \_\_\_\_\_

Email: \_\_\_\_\_

System Owner/Operator Name: \_\_\_\_\_

Mailing Address: \_\_\_\_\_

City, State, Zip: \_\_\_\_\_

County: \_\_\_\_\_

Sanitary Sewer System Name: \_\_\_\_\_

Regional Water Quality Control Board(s): \_\_\_\_\_

Signature and Date: \_\_\_\_\_

**3. Applicant Type (Check one):**

☐ City    ☐ County    ☐ State    ☐ Federal    ☐ Special District

☐ Government Combination    ☐ Private    ☐ Other Non-governmental Entity

**4. Wastewater Treatment Plant Receiving Sanitary Sewer System Waste:**

Wastewater Treatment Plant Permittee: \_\_\_\_\_

WDID No.: \_\_\_\_\_

**5. Billing Information**

Billing Address: \_\_\_\_\_

City, State, Zip: \_\_\_\_\_

Billing Contact Person and Title: \_\_\_\_\_

Phone and Email Address: \_\_\_\_\_

**6. Application Fee:**

The application fee, as required by Water Code section 13260, is based on the daily population served by the sanitary sewer system. See updated [Fee Schedule](https://www.waterboards.ca.gov/resources/fees/water_quality/).  
([https://www.waterboards.ca.gov/resources/fees/water\\_quality/](https://www.waterboards.ca.gov/resources/fees/water_quality/))

Check one of the following and enter fee amount:

☐ Population Served < 50,000 – Total Fee submitted: \$ \_\_\_\_\_

☐ Population Served ≥ 50,000 – Total Fee submitted: \$ \_\_\_\_\_

Make the fee payment payable to the State Water Resources Control Board and mail the complete application package to:

State Water Resources Control Board, Accounting Office

P. O. Box 1888

Sacramento, CA 95812-1888

Attention: Statewide Sanitary Sewer System Program

**7. Application Submittal Certification**

*I certify under penalty of perjury under the laws of the State of California that to the best of my knowledge and belief, the information in the submitted application package is true, accurate and complete. I am aware that there are significant penalties for submitting false information, including the possibility of fines and imprisonment.*

Print Name: \_\_\_\_\_

Title: \_\_\_\_\_

Signature: \_\_\_\_\_ Date: \_\_\_\_\_

## ATTACHMENT C - NOTICE OF TERMINATION

## 1. Enrollee Information

Enrollee Name: \_\_\_\_\_

WDID No: \_\_\_\_\_

Legally Responsible Official Requesting Termination of Coverage: \_\_\_\_\_

First and Last Name: \_\_\_\_\_

Title: \_\_\_\_\_

Phone: \_\_\_\_\_

Email: \_\_\_\_\_

Mailing Address: \_\_\_\_\_

City, State, Zip: \_\_\_\_\_

County:

Sanitary Sewer System Name(s) or Unique Identifier(s): \_\_\_\_\_

Regional Water Quality Control Board(s): \_\_\_\_\_

Signature and Date: \_\_\_\_\_

## 2. Basis of Termination

Explanation of termination, including subsequent regulatory coverage and subsequent owner/operator of enrolled sanitary sewer system, as applicable:

[illegible]

**3. Regulatory Coverage Termination Certification**

*I certify under penalty of perjury under the laws of the State of California that to the best of my knowledge: 1) the sanitary sewer system I officially represent is not required to be regulated under the Statewide Waste Discharge Requirements for Sanitary Sewer Systems Order 2022-XXXX-DWQ, and 2) the information submitted in this Notice of Termination is true, accurate and complete. I am aware that there are significant penalties for submitting false information, including the possibility of fine or imprisonment. Additionally, I understand that the submittal of this Notice of Termination does not release sanitary sewer system agencies from liability for any violations of the Clean Water Act.*

Print Name: \_\_\_\_\_

Title: \_\_\_\_\_

Signature: \_\_\_\_\_ Date: \_\_\_\_\_

**For State Water Board Use Only**

☐ Approved for Termination

☐ Denied and Returned to Enrollee

Deputy Director of Water Quality Signature: \_\_\_\_\_

Date: \_\_\_\_\_ Notice of Termination Effective Date: \_\_\_\_\_

**ATTACHMENT D – SEWER SYSTEM MANAGEMENT PLAN – REQUIRED ELEMENTS**

**Table of Contents**

1. Sewer System Management Plan Goal And Introduction .....D-2

1.1. Regulatory Context .....D-2

1.2. Sewer System Management Plan Update Schedule.....D-3

1.3. Sewer System Asset Overview .....D-3

2. Organization .....D-3

3. Legal Authority .....D-4

4. Operation And Maintenance Program.....D-4

4.1. Updated Map of Sanitary Sewer System .....D-4

4.2. Preventive Operation and Maintenance Activities .....D-4

4.3. Training .....D-5

4.4. Equipment Inventory .....D-5

5. Design And Performance Provisions .....D-5

5.1. Updated Design Criteria and Construction Standards and Specifications.....D-5

5.2. Procedures and Standards.....D-5

6. Spill Emergency Response Plan.....D-6

7. Sewer Pipe Blockage Control Program.....D-7

8. System Evaluation, Capacity Assurance and Capital Improvements.....D-7

8.1 System Evaluation and Condition Assessment .....D-7

8.2. Capacity Assessment and Design Criteria .....D-8

8.3. Prioritization of Corrective Action .....D-9

8.4. Capital Improvement Plan .....D-9

9. Monitoring, Measurement and Program Modifications.....D-9

10. Internal Audits .....D-10

11. Communication Program .....D-10



## **ATTACHMENT D – SEWER SYSTEM MANAGEMENT PLAN – REQUIRED ELEMENTS**

A Sewer System Management Plan (Plan) is a living planning document that documents ongoing local sewer system management program activities, procedures, and decision-making – at the scale necessary to address the size and complexity of the subject sanitary sewer system(s). This Plan may incorporate other programs and other plans by reference, to address short-term and long-term system resilience through:

- Proactive planning and decision-making;
- Local government ordinances;
- Updated operations and maintenance activities and procedures;
- Implementation of capital improvements;
- Sufficient local budget to support staff resources, contractors, equipment, and training; and
- Updated training of staff and contractors.

The Enrollee's development, update, and implementation of a Sewer System Management Plan addressing the requirements of this Attachment is an enforceable component of this General Order. As specified in Provision 6.1 (Enforcement Provisions) of this General Order, consistent with the Water Code and the State Water Board Enforcement Policy, the State Water Board or a Regional Water Board may consider the Enrollee's efforts in implementing an effective Sewer System Management Plan to prevent, contain, control, and mitigate spills when considering Water Code section 13327 factors to determine necessary enforcement of this General Order.

This Attachment includes the following required elements that the Enrollee shall address in its Plan and subsequent updates. The Enrollee shall identify any requirement in this Attachment that is not applicable to the Enrollee's sewer system and shall explain in its Plan why the requirement is not applicable.

### **1. SEWER SYSTEM MANAGEMENT PLAN GOAL AND INTRODUCTION**

The goal of the Sewer System Management Plan (Plan) is to provide a plan and schedule to: (1) properly manage, operate, and maintain all parts of the Enrollee's sanitary sewer system(s), (2) reduce and prevent spills, and (3) contain and mitigate spills that do occur.

The Plan must include a narrative Introduction section that discusses the following items:

#### **1.1. Regulatory Context**

The Plan Introduction section must provide a general description of the local sewer system management program and discuss Plan implementation and updates.

### **1.2. Sewer System Management Plan Update Schedule**

The Plan Introduction section must include a schedule for the Enrollee to update the Plan, including the schedule for conducting internal audits. The schedule must include milestones for incorporation of activities addressing prevention of sewer spills.

### **1.3. Sewer System Asset Overview**

The Plan Introduction section must provide a description of the Enrollee-owned assets and service area, including but not limited to:

- Location, including county(ies);
- Service area boundary;
- Population and community served;
- System size, including total length in miles, length of gravity mainlines, length of pressurized (force) mains, and number of pump stations and siphons;
- Structures diverting stormwater to the sewer system;
- Data management systems;
- Sewer system ownership and operation responsibilities between Enrollee and private entities for upper and lower sewer laterals;
- Estimated number or percent of residential, commercial, and industrial service connections; and
- Unique service boundary conditions and challenge(s).

Additionally, the Plan Introduction section must provide reference to the Enrollee's up-to-date map of its sanitary sewer system, as required in section 4.1 (Updated Map of Sanitary Sewer System) of this Attachment.

## **2. ORGANIZATION**

The Plan must identify organizational staffing responsible and integral for implementing the local Sewer System Management Plan through an organization chart or similar narrative documentation that includes:

- The name of the Legally Responsible Official as required in section 5.1 (Designation of a Legally Responsible Official) of this General Order;
- The position titles, telephone numbers, and email addresses for management, administrative, and maintenance positions responsible for implementing specific Sewer System Management Plan elements;
- Organizational lines of authority; and
- Chain of communication for reporting spills from receipt of complaint or other information, including the person responsible for reporting spills to the State and Regional Water Boards and other agencies, as applicable. (For example, county

health officer, county environmental health agency, and State Office of Emergency Services.)

### **3. LEGAL AUTHORITY**

The Plan must include copies or an electronic link to the Enrollee's current sewer system use ordinances, service agreements and/or other legally binding procedures to demonstrate the Enrollee possesses the necessary legal authority to:

- Prevent illicit discharges into its sanitary sewer system from inflow and infiltration (I&I); unauthorized stormwater; chemical dumping; unauthorized debris; roots; fats, oils, and grease; and trash, including rags and other debris that may cause blockages;
- Collaborate with storm sewer agencies to coordinate emergency spill responses, ensure access to storm sewer systems during spill events, and prevent unintentional cross connections of sanitary sewer infrastructure to storm sewer infrastructure;
- Require that sewer system components and connections be properly designed and constructed;
- Ensure access for maintenance, inspection, and/or repairs for portions of the service lateral owned and/or operated by the Enrollee;
- Enforce any violation of its sewer ordinances, service agreements, or other legally binding procedures; and
- Obtain easement accessibility agreements for locations requiring sewer system operations and maintenance, as applicable.

### **4. OPERATION AND MAINTENANCE PROGRAM**

The Plan must include the items listed below that are appropriate and applicable to the Enrollee's system.

#### **4.1. Updated Map of Sanitary Sewer System**

An up-to-date map(s) of the sanitary sewer system, and procedures for maintaining and providing State and Regional Water Board staff access to the map(s). The map(s) must show gravity line segments and manholes, pumping facilities, pressure pipes and valves, and applicable stormwater conveyance facilities within the sewer system service area boundaries.

#### **4.2. Preventive Operation and Maintenance Activities**

A scheduling system and a data collection system for preventive operation and maintenance activities conducted by staff and contractors.

The scheduling system must include:

- Inspection and maintenance activities;

- Higher-frequency inspections and maintenance of known problem areas, including areas with tree root problems;
- Regular visual and closed-circuit television (CCTV) inspections of manholes and sewer pipes.

The data collection system must document data from system inspection and maintenance activities, including system areas/components prone to root-intrusion potentially resulting in system backup and/or failure.

#### **4.3. Training**

In-house and external training provided on a regular basis for sanitary sewer system operations and maintenance staff and contractors. The training must cover:

- The requirements of this General Order;
- The Enrollee's Spill Emergency Response Plan procedures and practice drills;
- Skilled estimation of spill volume for field operators; and
- Electronic CIWQS reporting procedures for staff submitting data.

#### **4.4. Equipment Inventory**

An inventory of sewer system equipment, including the identification of critical replacement and spare parts.

### **5. DESIGN AND PERFORMANCE PROVISIONS**

The Plan must include the following items as appropriate and applicable to the Enrollee's system:

#### **5.1. Updated Design Criteria and Construction Standards and Specifications**

Updated design criteria, and construction standards and specifications, for the construction, installation, repair, and rehabilitation of existing and proposed system infrastructure components, including but not limited to pipelines, pump stations, and other system appurtenances. If existing design criteria and construction standards are deficient to address the necessary component-specific hydraulic capacity as specified in section 8 (System Evaluation, Capacity Assurance and Capital Improvements) of this Attachment, the procedures must include component-specific evaluation of the design criteria.

#### **5.2. Procedures and Standards**

Procedures, and standards for the inspection and testing of newly constructed, newly installed, repaired, and rehabilitated system pipelines, pumps, and other equipment and appurtenances.

**6. SPILL EMERGENCY RESPONSE PLAN**

The Plan must include an up to date Spill Emergency Response Plan to ensure prompt detection and response to spills to reduce spill volumes and collect information for prevention of future spills. The Spill Emergency Response Plan must include procedures to:

- Notify primary responders, appropriate local officials, and appropriate regulatory agencies of a spill in a timely manner;
- Notify other potentially affected entities (for example, health agencies, water suppliers, etc.) of spills that potentially affect public health or reach waters of the State;
- Comply with the notification, monitoring and reporting requirements of this General Order, State law and regulations, and applicable Regional Water Board Orders;
- Ensure that appropriate staff and contractors implement the Spill Emergency Response Plan and are appropriately trained;
- Address emergency system operations, traffic control and other necessary response activities;
- Contain a spill and prevent/minimize discharge to waters of the State or any drainage conveyance system;
- Minimize and remediate public health impacts and adverse impacts on beneficial uses of waters of the State;
- Remove sewage from the drainage conveyance system;
- Clean the spill area and drainage conveyance system in a manner that does not inadvertently impact beneficial uses in the receiving waters;
- Implement technologies, practices, equipment, and interagency coordination to expedite spill containment and recovery;
- Implement pre-planned coordination and collaboration with storm drain agencies and other utility agencies/departments prior, during, and after a spill event;
- Conduct post-spill assessments of spill response activities;
- Document and report spill events as required in this General Order; and
- Annually, review and assess effectiveness of the Spill Emergency Response Plan, and update the Plan as needed.

## **7. SEWER PIPE BLOCKAGE CONTROL PROGRAM**

The Sewer System Management Plan must include procedures for the evaluation of the Enrollee's service area to determine whether a sewer pipe blockage control program is needed to control fats, oils, grease, rags and debris. If the Enrollee determines that a program is not needed, the Enrollee shall provide justification in its Plan for why a program is not needed.

The procedures must include, at minimum:

- An implementation plan and schedule for a public education and outreach program that promotes proper disposal of pipe-blocking substances;
- A plan and schedule for the disposal of pipe-blocking substances generated within the sanitary sewer system service area. This may include a list of acceptable disposal facilities and/or additional facilities needed to adequately dispose of substances generated within a sanitary sewer system service area;
- The legal authority to prohibit discharges to the system and identify measures to prevent spills and blockages;
- Requirements to install grease removal devices (such as traps or interceptors), design standards for the removal devices, maintenance requirements, best management practices requirements, recordkeeping and reporting requirements;
- Authority to inspect grease producing facilities, enforcement authorities, and whether the Enrollee has sufficient staff to inspect and enforce the fats, oils, and grease ordinance;
- An identification of sanitary sewer system sections subject to fats, oils, and grease blockages and establishment of a cleaning schedule for each section; and
- Implementation of source control measures for all sources of fats, oils, and grease reaching the sanitary sewer system for each section identified above.

## **8. SYSTEM EVALUATION, CAPACITY ASSURANCE AND CAPITAL IMPROVEMENTS**

The Plan must include procedures and activities for:

- Routine evaluation and assessment of system conditions;
- Capacity assessment and design criteria;
- Prioritization of corrective actions; and
- A capital improvement plan.

### **8.1 System Evaluation and Condition Assessment**

The Plan must include procedures to:

- Evaluate the sanitary sewer system assets utilizing the best practices and technologies available;

- Identify and justify the amount (percentage) of its system for its condition to be assessed each year;
- Prioritize the condition assessment of system areas that:
  - Hold a high level of environmental consequences if vulnerable to collapse, failure, blockage, capacity issues, or other system deficiencies;
  - Are located in or within the vicinity of surface waters, steep terrain, high groundwater elevations, and environmentally sensitive areas;
  - Are within the vicinity of a receiving water with a bacterial-related impairment on the most current Clean Water Act section 303(d) List;
- Assess the system conditions using visual observations, video surveillance and/or other comparable system inspection methods;
- Utilize observations/evidence of system conditions that may contribute to exiting of sewage from the system which can reasonably be expected to discharge into a water of the State;
- Maintain documents and recordkeeping of system evaluation and condition assessment inspections and activities; and
- Identify system assets vulnerable to direct and indirect impacts of climate change, including but not limited to: sea level rise; flooding and/or erosion due to increased storm volumes, frequency, and/or intensity; wildfires; and increased power disruptions.

## **8.2. Capacity Assessment and Design Criteria**

The Plan must include procedures to identify system components that are experiencing or contributing to spills caused by hydraulic deficiency and/or limited capacity, including procedures to identify the appropriate hydraulic capacity of key system elements for:

- Dry-weather peak flow conditions that cause or contributes to spill events;
- The appropriate design storm(s) or wet weather events that causes or contributes to spill events;
- The capacity of key system components; and
- Identify the major sources that contribute to the peak flows associated with sewer spills.

The capacity assessment must consider:

- Data from existing system condition assessments, system inspections, system audits, spill history, and other available information;
- Capacity of flood-prone systems subject to increased infiltration and inflow, under normal local and regional storm conditions;

- Capacity of systems subject to increased infiltration and inflow due to larger and/or higher-intensity storm events as a result of climate change;
- Increases of erosive forces in canyons and streams near underground and above-ground system components due to larger and/or higher-intensity storm events;
- Capacity of major system elements to accommodate dry weather peak flow conditions, and updated design storm and wet weather events; and
- Necessary redundancy in pumping and storage capacities.

### **8.3. Prioritization of Corrective Action**

The findings of the condition assessments and capacity assessments must be used to prioritize corrective actions. Prioritization must consider the severity of the consequences of potential spills.

### **8.4. Capital Improvement Plan**

The capital improvement plan must include the following items:

- Project schedules including completion dates for all portions of the capital improvement program;
- Internal and external project funding sources for each project; and
- Joint coordination between operation and maintenance staff, and engineering staff/consultants during planning, design, and construction of capital improvement projects; and Interagency coordination with other impacted utility agencies.

## **9. MONITORING, MEASUREMENT AND PROGRAM MODIFICATIONS**

The Plan must include an Adaptive Management section that addresses Plan-implementation effectiveness and the steps for necessary Plan improvement, including:

- Maintaining relevant information, including audit findings, to establish and prioritize appropriate Plan activities;
- Monitoring the implementation and measuring the effectiveness of each Plan Element;
- Assessing the success of the preventive operation and maintenance activities;
- Updating Plan procedures and activities, as appropriate, based on results of monitoring and performance evaluations; and
- Identifying and illustrating spill trends, including spill frequency, locations and estimated volumes.



**10. INTERNAL AUDITS**

The Plan shall include internal audit procedures, appropriate to the size and performance of the system, for the Enrollee to comply with section 5.4 (Sewer System Management Plan Audits) of this General Order.

**11. COMMUNICATION PROGRAM**

The Plan must include procedures for the Enrollee to communicate with:

- The public for:
  - Spills and discharges resulting in closures of public areas, or that enter a source of drinking water, and
  - The development, implementation, and update of its Plan, including opportunities for public input to Plan implementation and updates.
- Owners/operators of systems that connect into the Enrollee's system, including satellite systems, for:
  - System operation, maintenance, and capital improvement-related activities.

**ATTACHMENT E1 – NOTIFICATION, MONITORING, REPORTING AND  
RECORDKEEPING REQUIREMENTS**

**Table of Contents**

1.	Notification Requirements .....	E1-3
1.1.	Notification of Spills of 1,000 Gallons or Greater to the California Office of Emergency Services .....	E1-3
1.2.	Spill Notification Information .....	E1-4
1.3.	Notification of Spill Report Updates .....	E1-4
2.	Spill-Specific Monitoring Requirements .....	E1-5
2.1	Spill Location and Spread .....	E1-5
2.2	Spill Volume Estimation .....	E1-5
2.3.	Receiving Water Monitoring .....	E1-5
2.4.	Safety and Access Exceptions .....	E1-8
3.	Reporting Requirements .....	E1-8
3.1.	Reporting Requirements for Individual Category 1 Spill Reporting .....	E1-8
3.2.	Reporting Requirements for Individual Category 2 Spill Reporting .....	E1-12
3.3.	Monthly Certified Spill Reporting for Category 3 Spills .....	E1-14
3.4.	Monthly Certified Spill Reporting for Category 4 Spills .....	E1-16
3.5.	Amended Certified Spill Reports for Category 3 Spills .....	E1-16
3.6.	Annual Certified Spill Reporting of Category 4 and/or Lateral Spills .....	E1-16
3.7.	Monthly Certification of “No-Spills” or “Category 4 Spills” and/or “Non-Category 1 Lateral Spills” .....	E1-16
3.8.	Electronic Sanitary Sewer System Service Area Boundary Map .....	E1-17
3.9.	Annual Report (Previously termed as Collection System Questionnaire in General Order 2006-0003-DWQ) .....	E1-17
3.10.	Sewer System Management Plan Audit Reporting Requirements .....	E1-19
3.11.	Sewer System Management Plan Reporting Requirements .....	E1-19
4.	Recordkeeping Requirements .....	E1-20
4.1.	Recordkeeping Time Period .....	E1-20
4.2.	Availability of Documents .....	E1-20
4.3.	Spill Reports .....	E1-20
4.4.	Recordkeeping of Category 4 Spills and Non-Category 1 Lateral Spills .....	E1-21
4.5.	Sewer System Telemetry Records .....	E1-22
4.6.	Sewer System Management Plan Implementation Records .....	E1-22
4.7.	Audit Records .....	E1-23

STATEWIDE SANITARY SEWER SYSTEMS GENERAL ORDER 2022-0103-DWQ

4.8.	Equipment Records.....	E1-23
4.9.	Work Orders.....	E1-23

## **ATTACHMENT E1– NOTIFICATION, MONITORING, REPORTING AND RECORDKEEPING REQUIREMENTS**

The Notification Requirements (section 1), Spill-specific Monitoring Requirements (section 2), Reporting Requirements (section 3) and Recordkeeping Requirements (section 4) in this Attachment are pursuant to Water Code section 13267 and section 13383, and are an enforceable component of this General Order. For the purpose of this General Order, the term:

- Notification means the notifying of appropriate parties of a spill event or other activity.
- Spill-specific Monitoring means the gathering of information and data for a specific spill event to be reported or kept as records.
- Reporting means the reporting of information and data into the online California Integrated Water Quality System (CIWQS) Sanitary Sewer System Database.
- Recordkeeping means the maintaining of information and data in an official records storage system.

Failure to comply with the notification, monitoring, reporting and recordkeeping requirements in this General Order may subject the Enrollee to civil liabilities of up to \$10,000 a day per violation pursuant to Water Code section 13385; up to \$1,000 a day per violation pursuant to Water Code section 13268; or referral to the Attorney General for judicial civil enforcement.

Water Code section 13193 et seq. requires the Regional Water Quality Control Boards (Regional Water Boards) and the State Water Resources Control Board (State Water Board) to collect sanitary sewer spill information for each spill event and make this information available to the public. Sanitary sewer spill information for each spill event includes but is not limited to: Enrollee contact information for each spill event, spill cause, estimated spill volume and factors used for estimation, location, date, time, duration, amount discharged to waters of the State, response and corrective action(s) taken.

### **1. NOTIFICATION REQUIREMENTS**

#### **1.1. Notification of Spills of 1,000 Gallons or Greater to the California Office of Emergency Services**

Per Water Code section 13271, for a spill that discharges in or on any waters of the State, or discharges or is deposited where it is, or probably will be, discharged in or on any waters of the State, the Enrollee shall notify the California Office of Emergency Services and obtain a California Office of Emergency Services Control Number as soon as possible **but no later than two (2) hours** after:

- The Enrollee has knowledge of the spill; and
- Notification can be provided without substantially impeding cleanup or other emergency measures.

The notification requirements in this section apply to individual spills of 1,000 gallons or greater, from an Enrollee-owned and/or operated laterals, to a water of the State.

## **1.2. Spill Notification Information**

The Enrollee shall provide the following spill information to the California Office of Emergency Services before receiving a Control Number, as applicable:

- Name and phone number of the person notifying the California Office of Emergency Services;
- Estimated spill volume (gallons);
- Estimated spill rate from the system (gallons per minute);
- Estimated discharge rate (gallons per minute) directly into waters of the State or indirectly into a drainage conveyance system;
- Spill incident description:
  - Brief narrative of the spill event, and
  - Spill incident location (address, city, and zip code) and closest cross streets and/or landmarks;
- Name and phone number of contact person on-scene;
- Date and time the Enrollee was informed of the spill event;
- Name of sanitary sewer system causing the spill;
- Spill cause or suspected cause (if known);
- Amount of spill contained;
- Name of receiving water body receiving or potentially receiving discharge; and
- Description of water body impact and/ or potential impact to beneficial uses.

## **1.3. Notification of Spill Report Updates**

Following the initial notification to the California Office of Emergency Services and until such time that the Enrollee certifies the spill report in the online CIWQS Sanitary Sewer System Database, the Enrollee shall provide updates to the California Office of Emergency Services regarding substantial changes to:

- Estimated spill volume (increase or decrease in gallons initially estimated);
- Estimated discharge volume discharged directly into waters of the State or indirectly into a drainage conveyance system (increase or decrease in gallons initially estimated); and
- Additional impact(s) to the receiving water(s) and beneficial uses.

## **2. SPILL-SPECIFIC MONITORING REQUIREMENTS**

### **2.1 Spill Location and Spread**

The Enrollee shall visually assess the spill location(s) and spread using photography, global positioning system (GPS), and other best available tools. The Enrollee shall document the critical spill locations, including:

- Photography and GPS coordinates for:
  - The system location where spill originated.  
For multiple appearance points of a single spill event, the points closest to the spill origin.
- Photography for:
  - Drainage conveyance system entry locations,
  - The location(s) of discharge into surface waters, as applicable,
  - Extent of spill spread, and
  - The location(s) of clean up.

### **2.2 Spill Volume Estimation**

To assess the approximate spill magnitude and spread, the Enrollee shall estimate the total spill volume using updated volume estimation techniques, calculations, and documentation for electronic reporting. The Enrollee shall update its notification and reporting of estimated spill volume (which includes spill volume recovered) as further information is gathered during and after a spill event.

### **2.3. Receiving Water Monitoring**

#### **2.3.1. Receiving Water Visual Observations**

Through visual observations and use of best available spill volume-estimating techniques and field calculation techniques, the Enrollee shall gather and document the following information for spills discharging to surface waters:

- Estimated spill travel time to the receiving water;
- For spills entering a drainage conveyance system, estimated spill travel time from the point of entry into the drainage conveyance system to the point of discharge into the receiving water;
- Estimated spill volume entering the receiving water; and
- Photography of:
  - Waterbody bank erosion,
  - Floating matter,
  - Water surface sheen (potentially from oil and grease),

- Discoloration of receiving water, and
- Impact to the receiving water.

### 2.3.2. Receiving Water – Water Quality Sampling and Analysis

For sewage spills in which an estimated 50,000 gallons or greater are discharged into a surface water, the Enrollee shall conduct the following water quality sampling no later than **18 hours** after the Enrollee's knowledge of a potential discharge to a surface water:

- Collect one water sample, each day of the duration of the spill, at:
  - The DCS-001 location as described in section 2.3.4 (Receiving Water Sampling Locations) of this Attachment, if sewage discharges to a surface water via a drainage conveyance system; and/or
  - Each of the three receiving water sampling locations in section 2.3.4 (Receiving Water Sampling Locations) of this Attachment;

If the receiving water has no flow during the duration of the spill, the Enrollee must report "No Sampling Due To No Flow" for its receiving water sampling locations.

The Enrollee shall analyze the collected receiving water samples for the following constituents per section 2.3.3 (Water Quality Analysis Specifications) of this Attachment:

- Ammonia, and
- Appropriate bacterial indicator(s) per the applicable Basin Plan water quality objectives, including one or more of the following, unless directed otherwise by the Regional Water Board:
  - Total Coliform Bacteria
  - Fecal Coliform Bacteria
  - *E-coli*
  - Enterococcus

Dependent on the receiving water(s), sampling of bacterial indicators shall be sufficient to determine post-spill (after the spill) compliance with the water quality objectives and bacterial standards of the California Ocean Plan or the California Inland Surface Water Enclosed Bays, and Estuaries Plan, including the frequency and/or number of post-spill receiving water samples as may be specified in the applicable plans.

The Enrollee shall collect and analyze additional samples as required by the applicable Regional Water Board Executive Officer or designee.

**2.3.3. Water Quality Analysis Specifications**

Spill monitoring must be representative of the monitored activity (40 Code of Federal Regulations section 122.41(j)(1)).

**Sufficiently Sensitive Methods**

Sample analysis must be conducted according to sufficiently sensitive test methods approved under 40 Code of Federal Regulations Part 136 for the sample analysis of pollutants. For the purposes of this General Order, a method is sufficiently sensitive when the minimum level of the analytical method approved under 40 Code of Federal Regulations Part 136 is at or below the receiving water pollutant criteria.

**Environmental Laboratory Accreditation Program-Accredited Laboratories**

The analysis of water quality samples required per this General Order must be performed by a laboratory that has accreditation pursuant to Article 3 (commencing with section 100825) of Chapter 4 of Part 1 of Division 101 of the Health and Safety Code. (Water Code section 13176(a).) The State Water Board accredits laboratories through its Environmental Laboratory Accreditation Program (ELAP).

**2.3.4. Receiving Water Sampling Locations**

The Enrollee shall collect receiving water samples at the following locations.

**Sampling of Flow in Drainage Conveyance System (DCS) Prior to Discharge**

<b>Sampling Location</b>	<b>Sampling Location Description</b>
DCS-001	A point in a drainage conveyance system before the drainage conveyance system flow discharges into a receiving water.

**Receiving Surface Water Sampling (RSW)<sup>1</sup>**

<b>Sampling Location</b>	<b>Sampling Location Description</b>
RSW-001 Point of Discharge	A point in the receiving water where sewage initially enters the receiving water.
RSW-001U: Upstream of Point of Discharge	A point in the receiving water, upstream of the point of sewage discharge, to capture ambient conditions absent of sewage discharge impacts.



Sampling Location	Sampling Location Description
RSW-001D: Downstream of Point of Discharge	A point in the receiving water, downstream of the point of sewage discharge, where the spill material is fully mixed with the receiving water.

<sup>1</sup> The Enrollee must use its best professional judgment to determine the upstream and downstream distances based on receiving water flow, accessibility to upstream/downstream waterbody banks, and size of visible sewage plume.

## 2.4. Safety and Access Exceptions

If the Enrollee encounters access restrictions or unsafe conditions that prevents its compliance with spill response requirements or monitoring requirements in this General Order, the Enrollee shall provide documentation of access restrictions and/or safety hazards in the corresponding required report.

## 3. REPORTING REQUIREMENTS

All reporting required in this General Order must be submitted electronically to the online [CIWQS Sanitary Sewer System Database](https://ciwqs.waterboards.ca.gov) (<https://ciwqs.waterboards.ca.gov>), unless specified otherwise in this General Order. Electronic reporting may solely be conducted by a Legally Responsible Official or Data Submitter(s) previously designated by the Legally Responsible Official, as required in section 5.8 (Designation of Data Submitters) of this General Order.

The Enrollee shall report any information that is protected by the Homeland Security Act, by email to [SanitarySewer@waterboards.ca.gov](mailto:SanitarySewer@waterboards.ca.gov), with a brief explanation of the protection provided by the Homeland Security Act for the subject report to be protected from unauthorized disclosure and/or public access, and for official Water Board regulatory purposes only.

### 3.1. Reporting Requirements for Individual Category 1 Spill Reporting

#### 3.1.1. Draft Spill Report for Category 1 Spills

**Within three (3) business days** of the Enrollee's knowledge of a Category 1 spill, the Enrollee shall submit a Draft Spill Report to the online CIWQS Sanitary Sewer System Database.

The Draft Spill Report must, at minimum, include the following items:

1. Contact information: Name and telephone number of Enrollee contact person to respond to spill-specific questions;
2. Spill location name;
3. Date and time the Enrollee was notified of, or self-discovered, the spill;
4. Operator arrival time;

5. Estimated spill start date and time;
6. Date and time the Enrollee notified the California Office of Emergency Services, and the assigned control number;
7. Description, photographs, and GPS coordinates of the system location where the spill originated;
  - If a single spill event results in multiple appearance points, provide GPS coordinates for the appearance point closest to the failure point and describe each additional appearance point in the spill appearance point explanation field;
8. Estimated total spill volume exiting the system;
9. Description and photographs of the extent of the spill and spill boundaries;
10. Did the spill reach a drainage conveyance system? If Yes:
  - Description of the drainage conveyance system transporting the spill;
  - Photographs of the drainage conveyance system entry location(s);
  - Estimated spill volume fully recovered from the drainage conveyance system;
  - Estimated spill volume remaining within the drainage conveyance system;
11. Description and photographs of all discharge point(s) into the surface water;
12. Estimated spill volume that discharged to surface waters; and
13. Estimated total spill volume recovered.

### **3.1.2. Certified Spill Report for Category 1 Spills**

**Within 15 calendar days** of the spill end date, the Enrollee shall submit a Certified Spill Report for Category 1 spills, to the online CIWQS Sanitary Sewer System Database. Upon completion of the Certified Spill Report, the online CIWQS Sanitary Sewer System Database will issue a final spill event identification number.

The Certified Spill Report must, at minimum, include the following mandatory information in addition to all information in the Draft Spill Report per section 3.1.1 (Draft Spill Report for Category 1 Spills) above:

1. Description of the spill event destination(s), including GPS coordinates if available, that represent the full spread and reach of the spill;
2. Spill end date and time;
3. Description of how the spill volume estimations were calculated, including at a minimum:
  - The methodology, assumptions and type of data relied upon, such as supervisory control and data acquisition (SCADA) records, flow monitoring or other telemetry information used to estimate the volume of the spill discharged, and the volume of the spill recovered (if any volume of the spill was recovered), and
  - The methodology(ies), assumptions and type of data relied upon for estimations of the spill start time and the spill end time;

## STATEWIDE SANITARY SEWER SYSTEMS GENERAL ORDER 2022-0103-DWQ

4. Spill cause(s) (for example, root intrusion, grease deposition, etc.);
5. System failure location (for example, main, lateral, pump station, etc.);
6. Description of the pipe material, and estimated age of the pipe material, at the failure location;
7. Description of the impact of the spill;
8. Whether or not the spill was associated with a storm event;
9. Description of spill response activities including description of immediate spill containment and cleanup efforts;
10. Description of spill corrective action, including steps planned or taken to reduce, eliminate, and prevent reoccurrence of the spill, and a schedule of major milestones for those steps;
11. Spill response completion date;
12. Detailed narrative of investigation and investigation findings of cause of spill;
13. Reasons for an ongoing investigation (as applicable) and the expected date of completion;
14. Name and type of receiving water body(s);
15. Description of the water body(s), including but not limited to:
  - Observed impacts on aquatic life,
  - Public closure, restricted public access, temporary restricted use, and/or posted health warnings due to spill,
  - Responsible entity for closing/restricting use of water body, and
  - Number of days closed/restricted as a result of the spill.
16. Whether or not the spill was located within 1,000 feet of a municipal surface water intake; and
17. If water quality samples were collected, identify sample locations and the parameters the water quality samples were analyzed for. If no samples were taken, Not Applicable shall be selected.

### **3.1.3. Spill Technical Report for Individual Category 1 Spill in which 50,000 Gallons or Greater Discharged into a Surface Water**

For any spill in which 50,000 gallons or greater discharged into a surface water, **within 45 calendar days** of the spill end date, the Enrollee shall submit a Spill Technical Report to the online CIWQS Sanitary Sewer System Database. The Spill Technical Report, at minimum, must include the following information:

1. Spill causes and circumstances, including at minimum:
  - Complete and detailed explanation of how and when the spill was discovered;

## STATEWIDE SANITARY SEWER SYSTEMS GENERAL ORDER 2022-0103-DWQ

- Photographs illustrating the spill origin, the extent and reach of the spill, drainage conveyance system entrance and exit, receiving water, and post-cleanup site conditions;
  - Diagram showing the spill failure point, appearance point(s), the spill flow path, and ultimate destinations;
  - Detailed description of the methodology employed, and available data used to calculate the discharge volume and, if applicable, the recovered spill volume;
  - Detailed description of the spill cause(s);
  - Description of the pipe material, and estimated age of the pipe material, at the failure location;
  - Description of the impact of the spill;
  - Copy of original field crew records used to document the spill; and
  - Historical maintenance records for the failure location.
2. Enrollee's response to the spill:
- Chronological narrative description of all actions taken by the Enrollee to terminate the spill;
  - Explanation of how the Sewer System Management Plan Spill Emergency Response Plan was implemented to respond to and mitigate the spill; and
  - Final corrective action(s) completed and a schedule for planned corrective actions, including:
    - Local regulatory enforcement action taken against an illicit discharge in response to this spill, as applicable,
    - Identifiable system modifications, and operation and maintenance program modifications needed to prevent repeated spill occurrences, and
    - Necessary modifications to the Emergency Spill Response Plan to incorporate lessons learned in responding to and mitigating the spill.
3. Water Quality Monitoring, including at minimum:
- Description of all water quality sampling activities conducted;
  - List of pollutant and parameters monitored, sampled and analyzed; as required in section 2.3 (Receiving Water Monitoring) of this Attachment;
  - Laboratory results, including laboratory reports;
  - Detailed location map illustrating all water quality sampling points; and
  - Other regulatory agencies receiving sample results (if applicable).
4. Evaluation of spill impact(s), including a description of short-term and long-term impact(s) to beneficial uses of the surface water.

### 3.1.4. Amended Certified Spill Reports for Individual Category 1 Spills

The Enrollee shall update or add additional information to a Certified Spill Report within **90 calendar days** of the spill end date by amending the report or by adding an attachment to the Spill Report in the online CIWQS Sanitary Sewer System Database. The Enrollee shall certify the amended report.

After **90 calendar days**, the Enrollee shall contact the State Water Board at [SanitarySewer@waterboards.ca.gov](mailto:SanitarySewer@waterboards.ca.gov) to request to amend a Spill Report. The Legally Responsible Official shall submit justification for why the additional information was not reported within the Amended Spill Report due date.

## 3.2. Reporting Requirements for Individual Category 2 Spill Reporting

### 3.2.1. Draft Spill Report for Category 2 Spills

**Within three (3) business days** of the Enrollee's knowledge of a Category 2 spill, the Enrollee shall submit a Draft Spill Report to the online CIWQS Sanitary Sewer System Database.

The Draft Spill Report must, at minimum, include the following items:

1. Contact information: Name and telephone number of Enrollee contact person to respond to spill-specific questions;
2. Spill location name;
3. Date and time the Enrollee was notified of, or self-discovered, the spill;
4. Operator arrival time;
5. Estimated spill start date and time;
6. Date and time the Enrollee notified the California Office of Emergency Services, and the assigned control number;
7. Description, photographs, and GPS coordinates of the system location where the spill originated;

If a single spill event results in multiple appearance points, provide GPS coordinates for the appearance point closest to the failure point and describe each additional appearance point in the spill appearance point explanation field;

8. Estimated total spill volume exiting the system;
9. Description and photographs of the extent of the spill and spill boundaries;
10. Did the spill reach a drainage conveyance system? If Yes:
  - Description of the drainage conveyance system transporting the spill;
  - Photographs of the drainage conveyance system entry location(s);
  - Estimated spill volume fully recovered from the drainage conveyance system;
  - Estimated spill volume remaining within the drainage conveyance system;

- Estimated spill volume discharged to a groundwater infiltration basin or facility, if applicable; and

11. Estimated total spill volume recovered.

### 3.2.2. Certified Spill Report for Category 2 Spills

**Within 15 calendar days** of the spill end date, the Enrollee shall submit a Certified Spill Report for the Category 2 spill, to the online [CIWQS Sanitary Sewer System Database](https://ciwqs.waterboards.ca.gov) (<https://ciwqs.waterboards.ca.gov>). Upon completion of the Certified Spill Report, the online CIWQS Sanitary Sewer System Database will issue a final spill event identification number.

The Certified Spill Report must, at minimum, include the following mandatory information in addition to all information in the Draft Spill Report per section 3.2.1 (Draft Spill Report for Category 2 Spills) above:

1. Description of the spill event destination(s), including GPS coordinates if available, that represent the full spread and reach of the spill;
2. Spill end date and time;
3. Description of how the spill volume estimations were calculated, including at a minimum:
  - The methodology, assumptions and type of data relied upon, such as supervisory control and data acquisition (SCADA) records, flow monitoring or other telemetry information used to estimate the volume of the spill discharged, and the volume of the spill recovered (if any volume of the spill was recovered), and
  - The methodology(ies), assumptions and type of data relied upon for estimations of the spill start time and the spill end time;
4. Spill cause(s) (for example, root intrusion, grease deposition, etc.);
5. System failure location (for example, main, pump station, etc.);
6. Description of the pipe/infrastructure material, and estimated age of the pipe material, at the failure location;
7. Description of the impact of the spill;
8. Whether or not the spill was associated with a storm event;
9. Description of spill response activities including description of immediate spill containment and cleanup efforts;
10. Description of spill corrective action, including steps planned or taken to reduce, eliminate, and prevent reoccurrence of the spill, and a schedule of major milestones for those steps;
11. Spill response completion date;
12. Detailed narrative of investigation and investigation findings of cause of spill;
13. Reasons for an ongoing investigation (as applicable) and the expected date of completion; and

14. Whether or not the spill was located within 1,000 feet of a municipal surface water intake.

### **3.2.3. Amended Certified Spill Reports for Individual Category 2 Spills**

The Enrollee shall update or add additional information to a Certified Spill Report within **90 calendar days** of the spill end date by amending the report or by adding an attachment to the Spill Report in the online CIWQS Sanitary Sewer System Database. The Enrollee shall certify the amended report.

After **90 calendar days**, the Enrollee shall contact the State Water Board at [SanitarySewer@waterboards.ca.gov](mailto:SanitarySewer@waterboards.ca.gov) to request to amend a Spill Report. The Legally Responsible Official shall submit justification for why the additional information was not reported within the Amended Spill Report due date.

### **3.3. Monthly Certified Spill Reporting for Category 3 Spills**

The Enrollee shall report and certify all Category 3 spills to the online CIWQS Sanitary Sewer System Database within 30 calendar days after the end of the month in which the spills occurred. (For example, all Category 3 spills occurring in the month of February shall be reported and certified by March 30<sup>th</sup>). After the Legally Responsible Official certifies the spills, the online CIWQS Sanitary Sewer System Database will issue a spill event identification number for each spill.

The monthly reporting of all Category 3 spills must include the following items for each spill:

1. Contact information: Name and telephone number of Enrollee contact person to respond to spill-specific questions;
2. Spill location name;
3. Date and time the Enrollee was notified of, or self-discovered, the spill;
4. Operator arrival time;
5. Estimated spill start date and time;
6. Description, photographs, and GPS coordinates where the spill originated:
  - If a single spill event results in multiple appearance points, provide GPS coordinates for the appearance point closest to the failure point and describe each additional appearance point in the spill appearance point explanation field;
7. Estimated total spill volume exiting the system;
8. Description and photographs of the extent of the spill and spill boundaries;
9. Did the spill reach a drainage conveyance system? If Yes:
  - Description of the drainage conveyance system transporting the spill;
  - Photographs of the drainage conveyance system entry locations(s);
  - Estimated spill volume fully recovered from the drainage conveyance system; and

## STATEWIDE SANITARY SEWER SYSTEMS GENERAL ORDER 2022-0103-DWQ

- Estimated spill volume discharged to a groundwater infiltration basis or facility, if applicable.
- 10. Estimated total spill volume recovered;
- 11. Description of the spill event destination(s), including GPS coordinates, if available, that represent the full spread and reaches of the spill;
- 12. Spill end date and time;
- 13. Description of how the spill volume estimations were calculated, including, at minimum:
  - The methodology and type of data relied upon, including supervisory control and data acquisition (SCADA) records, flow monitoring or other telemetry information used to estimate the volume of the spill discharged, and the volume of the spill recovered (if any volume of the spill was recovered), and
  - The methodology and type of data relied upon to estimate the spill start time, on-going spill rate at time of arrival (if applicable), and the spill end time;
- 14. Spill cause(s) (for example, root intrusion, grease deposition, etc.);
- 15. System failure location (for example, main, pump station, etc.);
- 16. Description of the pipe/infrastructure material, and estimated age of the pipe/infrastructure material, at the failure location;
- 17. Description of the impact of the spill;
- 18. Whether or not the spill was associated with a storm event;
- 19. Description of spill response activities including description of immediate spill containment and cleanup efforts;
- 20. Description of spill corrective actions, including steps planned or taken to reduce, eliminate, and prevent reoccurrence of the spill, and a schedule of the major milestones for those steps; including, at minimum:
  - Local regulatory enforcement action taken against an illicit discharge in response to this spill, as applicable, and
  - Identifiable system modifications, and operation and maintenance program modifications needed to prevent repeated spill occurrences at the same spill event location, including:
    - Adjusted schedule/method of preventive maintenance,
    - Planned rehabilitation or replacement of sanitary sewer asset,
    - Inspected, repaired asset(s), or replaced defective asset(s),
    - Capital improvements,
    - Documentation verifying immediately implemented system modifications and operating/maintenance modifications,
    - Description of spill response activities,



- Spill response completion date, and
- Ongoing investigation efforts, and expected completion date of investigation to determine the full cause of spill;

21. Detailed narrative of investigation and investigation findings of cause of spill.

### **3.4. Monthly Certified Spill Reporting for Category 4 Spills**

The Enrollee shall report and certify the estimated total spill volume exiting the sanitary sewer system, and the total number of all Category 4 spills to the online CIWQS Sanitary Sewer System Database, within 30 calendar days after the end of the month in which the spills occurred.

### **3.5. Amended Certified Spill Reports for Category 3 Spills**

**Within 90 calendar days of the certified Spill Report due date**, the Enrollee may update or add additional information to a certified Spill Report by amending the report or by adding an attachment to the Spill Report in the online CIWQS Sanitary Sewer System Database. The Enrollee shall certify the amended report.

**After 90 calendar days**, the Legally Responsible Official shall contact the State Water Board at [SanitarySewer@waterboards.ca.gov](mailto:SanitarySewer@waterboards.ca.gov) to request to amend a certified Spill Report. The Legally Responsible Official shall submit justification for why the additional information was not reported within the 90-day timeframe for amending the certified Spill Report, as provided above.

### **3.6. Annual Certified Spill Reporting of Category 4 and/or Lateral Spills**

For all Category 4 spills and spills from its owned and/or operated laterals that are caused by a failure or blockage in the lateral and that do not discharge to a surface water, the Enrollee shall:

- Maintain records per section 4.4. of this Attachment;  
The Enrollee shall provide records upon request by State Water Board or Regional Water Board staff.
- Annually upload and certify a report, in an appropriate digital format, of all recordkeeping of spills to the online CIWQS Sanitary Sewer System Database, by February 1st after the end of the calendar year in which the spills occurred.

A spill from an Enrollee-owned and/or operated lateral that discharges to a surface water is a Category 1 spill; the Enrollee shall report all Category 1 spills per section 3.1 of Attachment E1 (Notification, Monitoring, Reporting and Recordkeeping Requirements) of this General Order.

### **3.7. Monthly Certification of “No-Spills” or “Category 4 Spills” and/or “Non-Category 1 Lateral Spills”**

If either (1) no spills occur during a calendar month or (2) only Category 4, and/or Enrollee-owned and/or operated lateral spills (that do not discharge to a surface water) occur during a calendar month, the Enrollee shall certify, within 30 calendar days after

the end of each calendar month, either a “No-Spill” certification statement, or a “Category 4 Spills” and/or “Non-Category 1 Lateral Spills” certification statement, in the online CIWQS Sanitary Sewer System Database, certifying that there were either no spills, or Category 4 and/or Non-Category 1 Lateral Spills that will be reported annually (per section 3.6 of this Attachment) for the designated month.

If a spill starts in one calendar month and ends in a subsequent calendar month, and the Enrollee has no further spills of any category, in the subsequent calendar month, the Enrollee shall certify “no-spills” for the subsequent calendar month.

If the Enrollee has no spills from its systems during a calendar month, but the Enrollee voluntarily reported a spill from a private lateral or a private system, the Enrollee shall certify “no-spills” for that calendar month.

If the Enrollee has spills from its owned and/or operated laterals during a calendar month, the Enrollee shall not certify “no spills” for that calendar month.

### **3.8. Electronic Sanitary Sewer System Service Area Boundary Map**

The Legally Responsible Official shall submit, to the State Water Board, an up-to-date electronic spatial map of its sewer system service area boundaries. The map must be in accordance with section 5.14 (Electronic Sanitary Sewer System Service Area Boundary Map) of this General Order and the specification provided on the statewide Sanitary Sewer Systems program website. The map must include the location of wastewater treatment facility(ies) that treats the sewer system waste, if in the same sewer service boundary.

By the Effective Date of this General Order, specifications for the electronic sanitary sewer service area boundary map format will be provided on the statewide Sanitary Sewer Systems Order program website.

### **3.9. Annual Report (Previously termed as Collection System Questionnaire in General Order 2006-0003-DWQ)**

A new Enrollee shall complete and submit its first certified Annual Report into the online CIWQS Sanitary Sewer System Database, **within 30 days of obtaining a CIWQS account**; Subsequent Annual Reports are due by April 1 of each year.

All enrollees shall update their previous year’s Annual Report, **by April 1 of each year after the Effective Date of this General Order**, for each calendar year (January 1 through December 31).

The Annual Report must be entered directly into the online CIWQS Sanitary Sewer System Database. The Enrollee’s Legally Responsible Official shall certify the Annual Report as instructed in CIWQS;

The Annual Report must address, and update as applicable, the following items:

- Population served;

## STATEWIDE SANITARY SEWER SYSTEMS GENERAL ORDER 2022-0103-DWQ

- Updated sewer system service area boundary map, if service area boundary has changed from original map submitted per section 5.14 (Electronic Sanitary Sewer System Service Area Boundary Map) of this General Order;
- Number of system operation and maintenance staff:
  - Entry level (less than two years of experience),
  - Journey level (greater than two years of experience),
  - Supervisory level, and
  - Managerial level;
- Number of operation and maintenance staff certified as a certified collection system operator by the California Water Environmental Association (CWEA), with:
  - Corresponding number of certified collection system operator grade levels (Grade I, II, III, IV, and V);
- System information:
  - Miles of system gravity and force mains,
  - Number of upper and lower service laterals connected to system,
  - Estimated number of upper and lower laterals owned and/or operated by the Enrollee,
  - Portion of laterals that is Enrollee's responsibility,
  - Average age the major components of system infrastructure,
  - Number and age of pump stations, and
  - Estimated total miles of the system pipeline not accessible for maintenance;
- Name and location of the treatment plant(s) receiving sanitary sewer system's waste;
- Name of satellite sewer system tributaries;
- Number of system's gravity sewer above or underground crossings of water bodies throughout system;
- Number of force main (pressurized pipe) above or underground crossings of water bodies throughout system;
- Number of siphons used to convey waste throughout the sewer system;
- Miles of sewer system cleaned;
- Miles of sewer system video inspected, or comparable (i.e., video closed-circuit television or alternative inspection methods);
- System Performance Evaluation as specified in section 5.11 (System Performance Analysis) of this General Order;
- Major spill causes (for example, root intrusion, grease deposition);

## STATEWIDE SANITARY SEWER SYSTEMS GENERAL ORDER 2022-0103-DWQ

- System infrastructure failure points (for example, main, pump station, lateral, etc.);
- Ongoing spill investigations; and
- Actions taken to address system deficiencies.

### 3.10. Sewer System Management Plan Audit Reporting Requirements

The Enrollee shall submit its Sewer System Management Plan Audit and other pertinent audit information, in accordance with section 5.4 (Sewer System Management Plan Audits) of this General Order, to the online CIWQS Sanitary Sewer System Database **by six (6) months after the end of the 3-year audit period.**

If a Sewer System Management Plan Audit is not conducted as required: the Enrollee shall:

- Update the online CIWQS Sanitary Sewer System Database and select the justification for not conducting the Audit; and
- Notify its corresponding Regional Water Board (see Attachment F (Regional Water Quality Control Board Contact Information)) of the justification for the lapsed requirements.

The Enrollee's reporting of a justification for not conducting a timely Audit does not justify non-compliance with this General Order. The Enrollee shall:

- Submit the late Audit as required in this General Order; and
- Comply with subsequent Audit requirements and due dates corresponding with the original audit cycle.

### 3.11. Sewer System Management Plan Reporting Requirements

For an Existing Enrollee previously regulated by Order 2006-0003-DWQ: **Within every six (6) years after the required due date of its last Plan Update**, the Legally Responsible Official shall upload and certify a local governing entity-approved Sewer System Management Plan Update to the online CIWQS Sanitary Sewer System Database. If the electronic document format or size capacity prevents the electronic upload of the Plan, the Legally Responsible Official shall report an electronic link to its updated Sewer System Management Plan posted on its own website.

Order 2006-0003-DWQ required each enrollee to develop its initial Sewer System Management Plan per the following schedule, with required Plan updates at a frequency of 5-years thereafter:

Systems serving populations: Greater than 100,000: May 2, 2009

Between 100,000 and 10,000: August 2, 2009

Between 10,000 and 2,500: May 2, 2010

Less than 2,500: August 2, 2010

## STATEWIDE SANITARY SEWER SYSTEMS GENERAL ORDER 2022-0103-DWQ

This Order carries forth the previously-required Plan Update schedule per Order 2006-0003-DWQ. Per the six-year Plan Update frequency required in this Order, the Enrollee shall upload and certify its first Plan Update, to the online CIWQS Sanitary Sewer System Database by the following due dates, with subsequent Plan Updates at the frequency of six years thereafter:

Systems serving populations: Greater than 100,000: May 2, 2025

Between 100,000 and 10,000: August 2, 2025

Between 10,000 and 2,500: May 2, 2026

Less than 2,500: August 2, 2026

For a New Enrollee: **Within twelve (12) months of its Application for Enrollment Approval date**, the Legally Responsible Official of a new Enrollee shall upload and certify a local governing entity-approved Sewer System Management Plan to the online CIWQS Sanitary Sewer System Database. If electronic document format or size capacity prevents the electronic upload of the Plan, the Legally Responsible Official shall report an electronic link to its Sewer System Management Plan posted on its own website. The due date for subsequent 6-year Plan updates, is six (6) years from the submittal due date of the new Enrollee's first Sewer System Management Plan.

### 4. RECORDKEEPING REQUIREMENTS

The Enrollee shall maintain records to document compliance with the provisions of this General Order, and previous General Order 2006-0003-DWQ as applicable, for each sanitary sewer system owned, including any required records generated by an Enrollee's contractor(s).

#### 4.1. Recordkeeping Time Period

The Enrollee shall maintain records of documents required in this Attachment, including records collected for compliance with this General Order, and records collected in accordance with previous General Order 2006-0003-DWQ, for five (5) years.

#### 4.2. Availability of Documents

The Enrollee shall make the records required in this General Order readily available, either electronic or hard copies, for review by Water Board staff during onsite inspections or through an information request.

#### 4.3. Spill Reports

The Enrollee shall maintain records for each of the following spill-related events and activities:

- Spill event complaint, including but not limited to records documenting how the Enrollee responded to notifications of spills. Each complaint record must, at a minimum, include the following information:
  - Date, time, and method of notification,

- Date and time the complainant first noticed the spill, if available,
- Narrative description of the complaint, including any information the caller provided regarding whether the spill has reached surface waters or a drainage conveyance system, if available,
- Complainant's contact information, if available, and
- Final resolution of the complaint;
- Records documenting the steps and/or remedial action(s) undertaken by the Enrollee, using all available information, to comply with this General Order, and previous General Order 2006-0003-DWQ as applicable;
- Records documenting how estimate(s) of volume(s) and, if applicable, volume(s) of spill recovered were calculated;
- All California Office of Emergency Services notification records, as applicable; and
- Records, in accordance with the Monitoring Requirements in this Attachment.

#### **4.4. Recordkeeping of Category 4 Spills and Non-Category 1 Lateral Spills**

An Enrollee must maintain the following records for each individual Category 4 spill and for each individual non-Category 1 Enrollee-owned and/or operated lateral spill, and report in accordance to section 3.6 (Annual Certified Spill Reporting of Category 4 and/or Lateral Spills) of this Attachment.

##### **Recordkeeping of Individual Category 4 Spill Information:**

1. Contact information: Name and telephone number of Enrollee contact person to respond to spill-specific questions;
2. Spill location name;
3. Description and GPS coordinates for the system location where the spill originated;
4. Did the spill reach a drainage conveyance system? If Yes:
  - Description of drainage conveyance system location,
  - Estimated spill volume fully recovered within the drainage conveyance system, and
  - Estimated spill volume remaining within the drainage conveyance system;
5. Estimated total spill volume exiting the sanitary sewer system;
6. Spill date and start time;
7. Spill cause(s) (for example, root intrusion, grease deposition, etc.);
8. System failure location (for example, main, pump station, etc.);
9. Description of spill response activities including description of immediate spill containment and cleanup efforts;
10. Description of how the volume estimation was calculated, including, at minimum:

- The methodology and type of data relied upon, including supervisory control and data acquisition (SCADA) records, flow monitoring or other telemetry information used to estimate the volume of the spill discharged, and the volume of the spill recovered (if any volume of the spill was recovered), and
- The methodology and type of data relied upon to estimate the spill start time, on-going spill rate at time of arrival (if applicable), and the spill end time;

11. Description of implemented system modifications and operating/maintenance modifications.

**Recordkeeping of Individual Lateral Spill Information:**

1. Date and time the Enrollee was notified of, or self-discovered, the spill;
2. Location of individual spill;
3. Estimated individual spill volume;
4. Spill cause(s) (for example, root intrusion, grease deposition, etc.); and
5. Description of how the volume estimations were calculated.

**Total Annual Spill Information:**

1. Estimated total annual spill volume;
2. Description of spill corrective actions, including at minimum:
  - Local regulatory enforcement action taken against the sewer lateral owner in response to a spill, as applicable, and
  - System operation, maintenance and program modifications implemented to prevent repeated spill occurrences at the same spill location.

**4.5. Sewer System Telemetry Records**

The Enrollee shall maintain the following sewer system telemetry records if used to document compliance with this General Order, and previous General Order 2006-0003-DWQ as applicable, including spill volume estimates:

- Supervisory control and data acquisition (SCADA) system(s);
- Alarm system(s);
- Flow monitoring device(s) or other instrument(s) used to estimate sewage flow rates, and/or volumes;
- Computerized maintenance management system records; and
- Asset management-related records.

**4.6. Sewer System Management Plan Implementation Records**

The Enrollee shall maintain records documenting the Enrollee's implementation of its Sewer System Management Plan, including documents supporting its Sewer System Management Plan audits, corrections, modifications, and updates to the Sewer System Management Plan.

**4.7. Audit Records**

The Enrollee shall maintain, at minimum, the following records pertaining to its Sewer System Management Plan audits, and other internal audits:

- Completed audit documents and findings;
- Name and contact information of staff and/or consultants that conducted or involved in the audit; and
- Follow-up actions based on audit findings.

**4.8. Equipment Records**

The Enrollee shall maintain a log of all owned and leased sewer system cleaning, operational, maintenance, construction, and rehabilitation equipment.

**4.9. Work Orders**

The Enrollee shall maintain record of work orders for operations and maintenance projects.



## ATTACHMENT E2 – SUMMARY OF NOTIFICATION, MONITORING AND REPORTING REQUIREMENTS

This Attachment provides a summary of notification, monitoring and reporting requirements, by spill category, and for Enrollee-owned and/or operated laterals as required in Attachment E1 of this General Order, for quick reference purposes only.

**Table E2-1**

### Spill Category 1: Spills to Surface Waters

Spill Requirement	Due	Method
Notification	<p><b>Within two (2) hours</b> of the Enrollee's knowledge of a Category 1 spill of 1,000 gallons or greater, discharging or threatening to discharge to surface waters:</p> <p>Notify the California Office of Emergency Services and obtain a notification control number.</p>	<p>California Office of Emergency Services at: (800) 852-7550</p> <p>(Section 1 of Attachment E1)</p>
Monitoring	<ul style="list-style-type: none"> <li>Conduct spill-specific monitoring;</li> <li>Conduct water quality sampling of the receiving water within <b>18 hours</b> of initial knowledge of spill of 50,000 gallons or greater to surface waters.</li> </ul>	<p>(Section 2 of Attachment E1)</p>
Reporting	<ul style="list-style-type: none"> <li>Submit Draft Spill Report <b>within three (3) business days</b> of the Enrollee's knowledge of the spill;</li> <li>Submit Certified Spill Report <b>within 15 calendar days</b> of the spill end date;</li> <li>Submit Technical Report <b>within 45 calendar days</b> after the spill end date for a Category 1 spill in which <b>50,000 gallons or greater</b> discharged to surface waters; and</li> <li>Submit Amended Spill Report <b>within 90 calendar days</b> after the spill end date.</li> </ul>	<p>(Section 3.1 of Attachment E1)</p>

**Table E2-2****Spill Category 2: Spills of 1,000 Gallons or Greater That Do Not Discharge to Surface Waters**

<b>Spill Requirements</b>	<b>Due</b>	<b>Method</b>
Notification	<p><b>Within two (2) hours</b> of the Enrollee's knowledge of a Category 2 spill of 1,000 gallons or greater, discharging or threatening to discharge to waters of the State:</p> <p>Notify California Office of Emergency Services and obtain a notification control number.</p>	<p>California Office of Emergency Services at: (800) 852-7550</p> <p>(Section 1 of Attachment E1)</p>
Monitoring	Conduct spill-specific monitoring.	(Section 2 of Attachment E1)
Reporting	<ul style="list-style-type: none"> <li>• Submit Draft Spill Report <b>within three (3) business days</b> of the Enrollee's knowledge of the spill;</li> <li>• Submit Certified Spill Report <b>within 15 calendar days</b> of the spill end date; and</li> <li>• Submit Amended Spill Report <b>within 90 calendar days</b> after the spill end date.</li> </ul>	(Section 3.2 of Attachment E1)

**Table E2-3****Spill Category 3: Spills of Equal or Greater than 50 Gallons and Less than 1,000 Gallons That Does Not Discharge to Surface Waters**

<b>Spill Requirements</b>	<b>Due</b>	<b>Method</b>
Notification	Not Applicable	Not Applicable
Monitoring	Conduct spill-specific monitoring.	(Section 2 of Attachment E1)
Reporting	<ul style="list-style-type: none"> <li>Submit monthly Certified Spill Report to the online CIWQS Sanitary Sewer System Database within <b>30 calendars days</b> after the end of the month in which the spills occur; and</li> <li>Submit Amended Spill Reports <b>within 90 calendar days</b> after the Certified Spill Report due date.</li> </ul>	(Section 3.3 and 3.5 of Attachment E1)

**Table E2-4****Spill Category 4: Spills Less Than 50 Gallons That Do Not Discharge to Surface Waters**

<b>Spill Requirements</b>	<b>Due</b>	<b>Method</b>
Notification	Not Applicable	Not Applicable
Monitoring	Conduct spill-specific monitoring.	(Section 2 of Attachment E1)
Reporting	<ul style="list-style-type: none"> <li>If, during any calendar month, Category 4 spills occur, certify monthly, the estimated total spill volume exiting the sanitary sewer system, and the total number of all Category 4 spills into the online CIWQS Sanitary Sewer System Database, within 30 days after the end of the calendar month in which the spills occurred.</li> <li>Upload and certify a report, in an acceptable digital format, of all Category 4 spills to the online CIWQS Sanitary Sewer System Database, by February 1<sup>st</sup> after the end of the calendar year in which the spills occur.</li> </ul>	(Section 3.4, 3.6, 3.7 and 4.4 of Attachment E1)

**Table E2-5****Enrollee Owned and/or Operated Lateral Spills That Do Not Discharge to Surface Waters**

<b>Spill Requirements</b>	<b>Due</b>	<b>Method</b>
Notification	<p><b>Within two (2) hours</b> of the Enrollee's knowledge of a spill of 1,000 gallons or greater, from an enrollee-owned and/or operated lateral, discharging or threatening to discharge to waters of the State:</p> <p>Notify California Office of Emergency Services and obtain a notification control number.</p> <p>Not applicable to a spill of less than 1,000 gallons.</p>	<p>California Office of Emergency Services at: (800) 852-7550</p> <p>(Section 1 of Attachment E1)</p>
Monitoring	Conduct visual monitoring.	(Section 2 of Attachment E1)
Reporting	<ul style="list-style-type: none"> <li>• Upload and certify a report, in an acceptable digital format, of all lateral spills (that do not discharge to a surface water) to the online CIWQS Sanitary Sewer System Database, by February 1<sup>st</sup> after the end of the calendar year in which the spills occur.</li> <li>• Report a lateral spill of any volume that discharges to a surface water as a Category 1 spill.</li> </ul>	(Sections 3.6, 3.7 and 4.4 of Attachment E1)

## **ATTACHMENT F – REGIONAL WATER QUALITY CONTROL BOARD CONTACT INFORMATION**

This Attachment provides a map, list of counties, and contact information to assist the Enrollee in identifying the corresponding Regional Water Quality Control Board office, for all Regional Water Board notification requirements in this General Order.



### **Region 1 -- North Coast Regional Water Quality Control Board:**

Del Norte, Glenn, Humboldt, Lake, Marin, Mendocino, Modoc, Siskiyou, Sonoma, and Trinity counties.

RB1SpillReporting@waterboards.ca.gov or (707) 576-2220

### **Region 2 -- San Francisco Bay Regional Water Quality Control Board:**

Alameda, Contra Costa, San Francisco, Santa Clara (Northern most part of Morgan Hill), San Mateo, Marin, Sonoma, Napa, Solano counties.

RB2SpillReports@waterboards.ca.gov or (510) 622-2369

### **Region 3 -- Central Coast Regional Water Quality Control Board:**

Santa Clara (most of Morgan Hill), San Mateo (Southern portion), Santa Cruz, San Benito, Monterey, Kern (small portions), San Luis Obispo, Santa Barbara, Ventura (Northern portion) counties.

CentralCoast@waterboards.ca.gov or (805) 549-3147

### **Region 4 -- Los Angeles Regional Water Quality Control Board:**

Los Angeles, Ventura counties (small portions of Kern and Santa Barbara counties).

rb4-ssswdr@waterboards.ca.gov or (213) 576-6600

**Region 5 -- Central Valley Regional Water Quality Control Board:**

**Rancho Cordova (Sacramento) Office:** Colusa, Lake, Sutter, Yuba, Sierra, Nevada, Placer, Yolo, Napa, (North East), Solano (West), Sacramento, El Dorado, Amador, Calaveras, San Joaquin, Contra Costa (East), Stanislaus, Tuolumne counties.

RB5sSpillReporting@waterboards.ca.gov or (916) 464-3291

**Fresno Office:** Fresno, Kern, Kings, Madera, Mariposa, Merced, and Tulare counties, and small portions of San Benito and San Luis Obispo counties.

RB5fSpillReporting@waterboards.ca.gov or (559) 445-5116

**Redding Office:** Butte, Glen, Lassen, Modoc, Plumas, Shasta, Siskiyou, and Tehama counties.

RB5rSpillReporting@waterboards.ca.gov or (530) 224-4845

**Region 6 -- Lahontan Regional Water Quality Control Board:**

**Lake Tahoe Office:** Alpine, Modoc (East), Lassen (East side and Eagle Lake), Sierra, Nevada, Placer, El Dorado counties.

RB6sSpillReporting@waterboards.ca.gov or (530) 542-5400

**Victorville Office:** Mono, Inyo, Kern (East), San Bernardino, Los Angeles (North East corner) counties.

RB6vSpillReporting@waterboards.ca.gov or (760) 241-6583

**Region 7 -- Colorado River Basin Regional Water Quality Control Board:**

Imperial county and portions of San Bernardino, Riverside, San Diego counties.

RB7SpillReporting@waterboards.ca.gov or (760) 346-7491

**Region 8 -- Santa Ana Regional Water Quality Control Board:**

Orange, Riverside, San Bernardino counties.

RB8SpillReporting@waterboards.ca.gov or (951) 782-4130

**Region 9 -- San Diego Regional Water Quality Control Board:**

San Diego county and portions of Orange and Riverside counties.

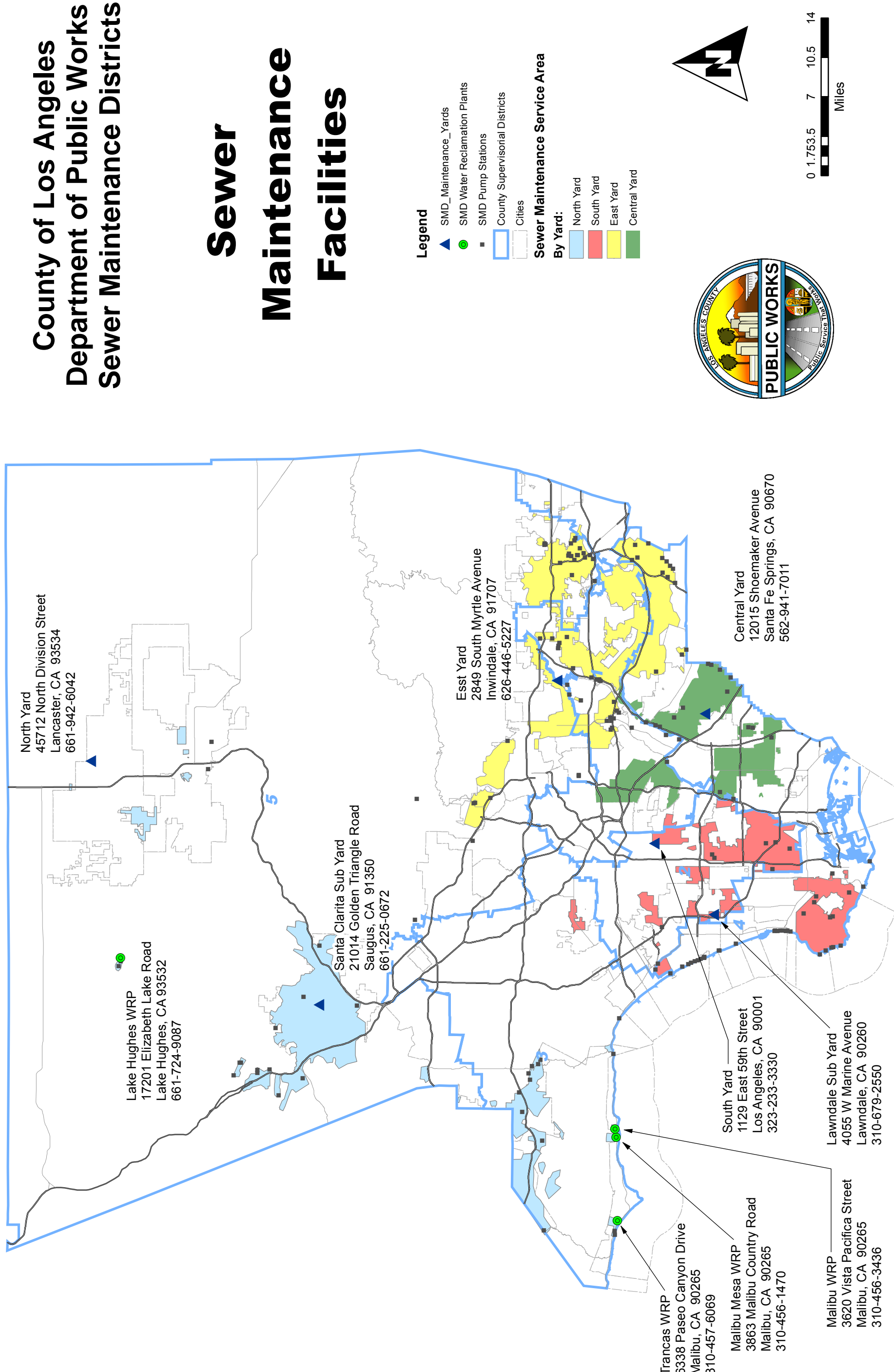
RB9Spill\_Report@waterboards.ca.gov or (619) 516-1990

**End of Order 2022-0103-DWQ**

Appendix B  
Location Map of Sewer Maintenance Districts Yards & Pump Stations

County of Los Angeles  
Department of Public Works  
Sewer Maintenance Districts

Sewer  
Maintenance  
Facilities





Appendix C  
Inventory of Sewer Maintenance Districts Equipment

**Los Angeles County Public Works  
Detailed eCAPS Reporting System (DeRS)  
ASSETS BY CUSTODIAN**

DIVISION: 49400 Sewer Maintenance Division - Administration  
CUSTODIAN: PWJ/VIVES  
CUSTODIAN NAME: Jim Vives

TAG NUMBER	FA NUMBER	ASSET DESC	MANUFACTURER	MODEL NUMBER	SR NUMBER	LOC CD	LOC DESC	SLOC	FA TYPE	CUSTODIAN NAME	END USER	ACQ DATE	NET BOOK VALUE
03-376	E0049866	2019 TOYOTA PRIUS PRIME PLUG IN HYBRID	TOYOTA	PRIUS	JTDKARFP8K3105093	I603	Irwindale - 2849 S. Myrtle Ave 91701 (SM East Yard)	9424	E	Jim Vives	PRYOR, JAMES	03/06/2019	13,843.10
06-396	E0026153	TRUCK 2012/FORD F-150 EXT CAB PICKUP 4X2	FORD	F-150	1FTEX1CM9CFB87178	I603	Irwindale - 2849 S. Myrtle Ave 91701 (SM East Yard)	9424	E	Jim Vives	ARELLANO, FRANK	10/17/2012	0.00
06-592	E0045703	2018 GMC SIERRA PICKUP TRUCK EXT CAB 4X2	GMC	SIERRA	1GTR1LEH4JZ199880	I603	Irwindale - 2849 S. Myrtle Ave 91701 (SM East Yard)	9424	E	Jim Vives	JIM A VIVES	01/30/2018	3,436.12
08-030	E0029234	TRUCK 2014/FORD F-250 REG CAB 4X2 PICKUP	FORD	F250	1FTBF2A67EEA16602	I603	Irwindale - 2849 S. Myrtle Ave 91701 (SM East Yard)	9424	E	Jim Vives	JIM VIVES	11/13/2013	0.00
08-084	E0045737	TRUCK 2017 FORD F350 EXT CAB PICKUP 4X2	FORD	F350	1FT8X3A69HEE34402	I603	Irwindale - 2849 S. Myrtle Ave 91701 (SM East Yard)	9424	E	Jim Vives	GARCIA, JESUS	01/29/2018	4,371.47
09-388	E0019896	TRUCK 2011/FORD F-350 REG CAB 4X2 W/40" SERVICE BODY	FORD	F-350	1FDBF3A67BEA30961	I603	Irwindale - 2849 S. Myrtle Ave 91701 (SM East Yard)	9424	E	Jim Vives	VIVES, JIM	10/04/2010	0.00
09-389	E0019897	TRUCK 2011/FORD F-350 REG CAB 4X2 W/40" SERVICE BODY	FORD	F-350	1FDBF3A61BEA30962	I603	Irwindale - 2849 S. Myrtle Ave 91701 (SM East Yard)	9424	E	Jim Vives	ARELLANO, FRANK	10/04/2010	0.00
126C-002	E0025805	TRUCK2012/FREIGHTLINER M2112 REG CAB CNG (ORI.TAG #21C-008)	FREIGHTLINER	BUSINESS CLASS M2	1FVAC5DX8CHBS0285	I603	Irwindale - 2849 S. Myrtle Ave 91701 (SM East Yard)	9424	E	Jim Vives	VIVES, JIM	07/12/2012	0.00
126C-008	E0067362	2022 TRUCK CUES HYDRO/JETTER W/FOAMER & CAMERA SYSTEM CNG	FREIGHTLINER	114SD	1FVAG3FT8PHNF1923	I603	Irwindale - 2849 S. Myrtle Ave 91701 (SM East Yard)	9424	E	Jim Vives	JAMES PRYOR	10/02/2022	351,542.59
128-017	E0029635	TRUCK 2013/FORD F-650 W/MODEL 877 RODDER(ORI.TAG#21-316)	FORD	F650	3FRNF6HP3DV023765	I603	Irwindale - 2849 S. Myrtle Ave 91701 (SM East Yard)	9424	E	Jim Vives	ARELLANO, FRANK	02/05/2014	17,006.82
128-020	E0041914	TRUCK RODDER 2016/FORD F650 REG CAB				I603	Irwindale - 2849 S. Myrtle Ave 91701 (SM East Yard)	9424	E	Jim Vives	ARELLANO, FRANK	10/11/2016	40,707.07
129-014	E0049601	TRUCK 2016 FORD F450 QUAD CAB 4X2 INSPECTION	FORD	F450	1FD0W4GY2GEB43252	I603	Irwindale - 2849 S. Myrtle Ave 91701 (SM East Yard)	9424	E	Jim Vives	VIVES, JIM	04/18/2018	20,930.84
129-015	E0053196	2019 FORD F450 TRUCK CREW CAB UTILITY BODY SEWER INSPECT	FORD	F450	1FD0W4GY8KEC51707	I603	Irwindale - 2849 S. Myrtle Ave 91701 (SM East Yard)	9424	E	Jim Vives	VIVES, JIM	07/16/2019	41,149.29
129-016	E0053195	2019 FORD F450 TRUCK CREW CAB UTILITY BODY SEWER INSPECT	FORD	F450	1FD0W4GYXKEC51708	I603	Irwindale - 2849 S. Myrtle Ave 91701 (SM East Yard)	9424	E	Jim Vives	ARELLANO, FRANK	07/16/2019	41,149.29
129-021	E0070885	2022 FORD F-550 CREW CAB SEWER INSPECTION TRUCK	FORD	F-550	1FD0W5GN8NEC93147	I603	Irwindale - 2849 S. Myrtle Ave 91701 (SM East Yard)	9424	E	Jim Vives	JAMES PRYOR	12/30/2022	73,992.87
13-309	1058791BX	TRUCK FORD/2001 STAKEBED W/L IFTGATE	FORD	F-450	1FDXF46S21ED79855	I603	Irwindale - 2849 S. Myrtle Ave 91701 (SM East Yard)	9424	E	Jim Vives	GARCIA, JESUS	10/01/2001	0.00
13-397	E0005085	TRUCK GMC/07 C5500 UTIL/DMP W/A-BOARD	GMC	C5500	1GDE5C1G87F416739	I603	Irwindale - 2849 S. Myrtle Ave 91701 (SM East Yard)	9424	E	Jim Vives	GARCIA, JESUS	08/01/2007	0.00

**Los Angeles County Public Works  
Detailed eCAPS Reporting System (DeRS)  
ASSETS BY CUSTODIAN**

DIVISION: 49400 Sewer Maintenance Division - Administration  
CUSTODIAN: PWJ/VIVES  
CUSTODIAN NAME: Jim Vives

TAG NUMBER	FA NUMBER	ASSET DESC	MANUFACTURER	MODEL NUMBER	SR NUMBER	LOC CD	LOC DESC	SLOC	FA TYPE	CUSTODIAN NAME	END USER	ACQ DATE	NET BOOK VALUE
13-443	E0012131	TRUCK FORD/06, MASONRY W/1564227 & 2 ATTACHMENTS	FORD	F-550	1FDAF56Y16EC61299	I603	Irwindale - 2849 S. Myrtle Ave 91701 (SM East Yard)	9424	E	Jim Vives	VIVES, JIM	02/26/2009	0.00
13-458	E0019903	TRUCK 2011/FORD F-550 XLT REG CAB FLATBED W/LIFTGATE	FORD	F-550	1FDUF5GY2BEA59674	I603	Irwindale - 2849 S. Myrtle Ave 91701 (SM East Yard)	9424	E	Jim Vives	GARCIA, JESUS	10/05/2010	0.00
13-499	E0030244	VAN STEP 2014/FORD E-450 SEWER TV CAMERA W/1564983,1564984...	FORD	E-450	1FDXE4F5IEDA11665	I603	Irwindale - 2849 S. Myrtle Ave 91701 (SM East Yard)	9424	E	Jim Vives	VIVES, JIM	04/16/2014	0.00
21C-010	E0027575	TRUCK 2012/INTL 7300 REG CAB CONSTRUCTION SERVICE BODY 4X2...	INTERNATIONAL	7300	1HTZSDRXCJ451259	I603	Irwindale - 2849 S. Myrtle Ave 91701 (SM East Yard)	9424	E	Jim Vives	ARELLANO, FRANK	04/10/2013	0.00
27C-062	E0079994	2024 FREIGHTLINER 114SD DUMP TRUCK (CNG)	FREIGHTLINER	114SD	1FVHG3FW0RHUW0807	I603	Irwindale - 2849 S. Myrtle Ave 91701 (SM East Yard)	9424	E	Jim Vives	JIM VIVES	01/08/2025	378,150.75
28C-005	E0028810	TRUCK 2013/FREIGHTLINER 114SD CNG GAP VAX MC1109	FREIGHTLINER	114SD	1FVHG3DX5DHF62395	I603	Irwindale - 2849 S. Myrtle Ave 91701 (SM East Yard)	9424	E	Jim Vives	VIVES, JIM	08/22/2013	0.00
28C-010	E0038729	TRUCK TRACTOR 2016/FREIGHTLINER CASCADIA 113C REG CAB CNG	FREIGHTLINER	CASCADIA 113C	1FUJGBD98GLHP4585	I603	Irwindale - 2849 S. Myrtle Ave 91701 (SM East Yard)	9424	E	Jim Vives	VIVES, JIM	03/21/2016	53,443.23
41-151	E0022182	COMPRESSOR TRAILER MTD 2011/DOOSAN INGERSOLL RAND P185 WJD	DOOSAN INTERNATIONAL USA	P185WJD	4FVCABDA9BU422940	I603	Irwindale - 2849 S. Myrtle Ave 91701 (SM East Yard)	9424	E	Jim Vives	GARCIA, JESUS	06/09/2011	1,833.54
98-118	E0061564	2021 CATERPILLAR GP33N5 FORKLIFT PROPANE	CATERPILLAR	GP33N5	AT13G51145	I603	Irwindale - 2849 S. Myrtle Ave 91701 (SM East Yard)	9424	E	Jim Vives	GARCIA JESUS R	07/09/2021	31,171.20
DBW070 01	P0006575	BLOWER SUPER VAC P244C PORT	SUPER VA	P244C	914021	I603	Irwindale - 2849 S. Myrtle Ave 91701 (SM East Yard)	9424	P	Jim Vives	GARCIA, JESUS	08/01/1991	2,197.58
DTU986 01	1054104	TRAILER 97 ZIEMAN / 5TH WHEEL	ZIEMAN	2715	1ZCE35A25VZP19490	I603	Irwindale - 2849 S. Myrtle Ave 91701 (SM East Yard)	9424	E	Jim Vives	GARCIA, JESUS	10/01/1997	0.00
DTW310 01	1056594	VAC PRESS TANK THOMPSON TRLRIMTD TW-310	THOMPSON TANK	WTN-120-8000	1T9TA382111405369	I603	Irwindale - 2849 S. Myrtle Ave 91701 (SM East Yard)	9424	E	Jim Vives	VIVES, JIM	03/01/2001	0.00
I378228 01	P0006833	JACK-HEIN/WERNER TON			M-X10-10	I603	Irwindale - 2849 S. Myrtle Ave 91701 (SM East Yard)	9424	P	Jim Vives	BRADFORD, PAUL	05/01/1983	1,062.66
I430055 01	P0006993	CONC SAW-TARGET PACII 805			84926	I603	Irwindale - 2849 S. Myrtle Ave 91701 (SM East Yard)	9424	P	Jim Vives	BRADFORD, PAUL	01/01/1985	1,148.20
I543876 01	P0007741	SELF RETRACTABEL LIFELINE			911652	I603	Irwindale - 2849 S. Myrtle Ave 91701 (SM East Yard)	9424	P	Jim Vives	BRADFORD, PAUL	04/01/1992	2,085.84
I562246 01	1051143	SHORING BOX TRENCH & PANELS	STRUTS			I603	Irwindale - 2849 S. Myrtle Ave 91701 (SM East Yard)	9424	E	Jim Vives	BRADFORD, PAUL	01/01/1994	0.00
I562330 01	P0007911	WINCH ASSEMBLY REMOTE POWER WN		W/1000	2221	I603	Irwindale - 2849 S. Myrtle Ave 91701 (SM East Yard)	9424	P	Jim Vives	BRADFORD, PAUL	02/01/1994	4,735.94



**Los Angeles County Public Works  
Detailed eCAPS Reporting System (DeRS)  
ASSETS BY CUSTODIAN**

DIVISION: 49400 Sewer Maintenance Division - Administration  
CUSTODIAN: PWJ/VIVES  
CUSTODIAN NAME: Jim Vives

TAG NUMBER	FA NUMBER	ASSET DESC	MANUFACTURER	MODEL NUMBER	SR NUMBER	LOC CD	LOC DESC	SLOC	FA TYPE	CUSTODIAN NAME	END USER	ACQ DATE	NET BOOK VALUE
I563219 01	1054193B	CUTTER ROOT LUMBERJACK	LUMBERJACK			I603	Irwindale - 2849 S. Myrtle Ave 91701 (SM East Yard)	9424	E	Jim Vives	S-441	03/01/1999	0.00
I563560 01	1059107	MILLING CUTTER LAIMER UNICON BUEHLER	LAIMER UNICON	TYPE V	FL9497	I603	Irwindale - 2849 S. Myrtle Ave 91701 (SM East Yard)	9424	E	Jim Vives	S-441	05/01/2003	0.00
I564227 01	E0012132	HOIST TIGER 3215E TRUCK MTD W/13-443	SERVICE TRUCKS INT'L	TIGER 3215E	108715E	I603	Irwindale - 2849 S. Myrtle Ave 91701 (SM East Yard)	9424	E	Jim Vives	13-443	02/26/2009	1,873.00
I564978 01	E0030249	CAMERA CUES ASSY M/C OZ3 SND LED LSR W/13-499	CUES	MZ300-2D	131110101	I603	Irwindale - 2849 S. Myrtle Ave 91701 (SM East Yard)	9424	E	Jim Vives	13-499	04/16/2014	0.00
I564979 01	E0030250	CAMERA CUES ASSY M/C OZ3 SND LED LSR W/13-499	CUES	MZ300-2D	131110104	I603	Irwindale - 2849 S. Myrtle Ave 91701 (SM East Yard)	9424	E	Jim Vives	13-499	04/16/2014	0.00
I564980 01	E0030251	TRANSPORTER CUES BRASS CPR WM350 W/13-499	CUES	WM350	14021201	I603	Irwindale - 2849 S. Myrtle Ave 91701 (SM East Yard)	9424	E	Jim Vives	13-499	04/16/2014	0.00
I564981 01	E0030252	TRANSPORTER CUES WTR WHEELED TX361 W/13-499	CUES	TX361	13111803	I603	Irwindale - 2849 S. Myrtle Ave 91701 (SM East Yard)	9424	E	Jim Vives	W/13-499	04/16/2014	0.00
I564982 01	E0030253	LIFT ASSY POWER CPR CUES WM330 W/13-499	CUES	WM330	14013004	I603	Irwindale - 2849 S. Myrtle Ave 91701 (SM East Yard)	9424	E	Jim Vives	13-499	04/16/2014	0.00
I564983 01	E0030245	COMPUTER CUES PCU ASSY K2 SUMMIT TRK MTD W/13-499	CUES	PCU	14010806	I603	Irwindale - 2849 S. Myrtle Ave 91701 (SM East Yard)	9424	E	Jim Vives	13-499	04/16/2014	0.00
I564984 01	E0030246	COMPUTER CUES CCU TRK MTD LX800 K2 SUMMIT W/13-499	CUES	CCU	13121903	I603	Irwindale - 2849 S. Myrtle Ave 91701 (SM East Yard)	9424	E	Jim Vives	13-499	04/16/2014	0.00
I564986 01	E0030248	GENERATOR CUMMINS ONAN M#7HGJAD-2139J W/13-499	ONAN	7HGJAD-2139J	1130568938	I603	Irwindale - 2849 S. Myrtle Ave 91701 (SM East Yard)	9424	E	Jim Vives	W/13-499	04/16/2014	0.00
I565311 01	E0005630	CAMERA INSPECTION SYSTEM SEWER PORTABLE	PELICAN/RIGID	1520	208-07588	I603	Irwindale - 2849 S. Myrtle Ave 91701 (SM East Yard)	9424	E	Jim Vives	VIVES, JIM	08/01/2007	0.00
PW15352	P0009672	BREATHG APPARATUS SCOTT SCBA S		TC13F401	99100111	I603	Irwindale - 2849 S. Myrtle Ave 91701 (SM East Yard)	9424	P	Jim Vives	GARCIA, JESUS	03/01/1999	1,145.73
PW15353	P0009673	BREATHG APPARATUS SCOTT SCBA S		TC13F401	99100112	I603	Irwindale - 2849 S. Myrtle Ave 91701 (SM East Yard)	9424	P	Jim Vives	GARCIA, JESUS	03/01/1999	1,145.73
PW20812	P0013302	GENERATOR ONAN 93 PRO 6000E / GP726	ONAN	PRO 6000E	1310044	I603	Irwindale - 2849 S. Myrtle Ave 91701 (SM East Yard)	9424	P	Jim Vives	GARCIA, JESUS	05/01/2002	1.00
PW26171	P0018053	MONITOR 19" SAMSUNG 910MP FLAT PANEL	SAMSUNG	910MP	MZ19HCHY700852N	I603	Irwindale - 2849 S. Myrtle Ave 91701 (SM East Yard)	9424	P	Jim Vives	VIVES, JIM	08/01/2005	405.13
PW29288	P0028937	CAMERA DIGITAL CASIO EXZ700 EXILIM 7MP	CASIO	EXZ700 EXILIM 7MP	80013821AD	I603	Irwindale - 2849 S. Myrtle Ave 91701 (SM East Yard)	9424	P	Jim Vives	PRYOR, JAMES	06/01/2007	319.34

**Los Angeles County Public Works  
Detailed eCAPS Reporting System (DeRS)  
ASSETS BY CUSTODIAN**

DIVISION: 49400 Sewer Maintenance Division - Administration  
CUSTODIAN: PWJ/VIVES  
CUSTODIAN NAME: Jim Vives

TAG NUMBER	FA NUMBER	ASSET DESC	MANUFACTURER	MODEL NUMBER	SR NUMBER	LOC CD	LOC DESC	SLOC	FA TYPE	CUSTODIAN NAME	END USER	ACQ DATE	NET BOOK VALUE
PW29545	P0029217	CAMERA CASIO DIGITAL EXZ1050 EXLIM	CASIO	EXZ1050 EXLIM DIGTL	30002887AV	I603	Irwindale - 2849 S. Myrtle Ave 91701 (SM East Yard)	9424	P	Jim Vives	VIVES, JIM	08/01/2007	319.36
PW31908	P0033082	GENERATOR POWER MAX XP10000E W/13-443	POWER MAX	XP10000E		I603	Irwindale - 2849 S. Myrtle Ave 91701 (SM East Yard)	9424	P	Jim Vives	13-443	02/26/2009	1,623.75
PW31909	P0033081	MIXER CEMENT MULTIQIP W/13-443	MULTIQIP INC	MC-64	B2751042	I603	Irwindale - 2849 S. Myrtle Ave 91701 (SM East Yard)	9424	P	Jim Vives	13-443	02/26/2009	2,814.50
PW32770	P0032501	HP L2445W LCD DISPLAY	HP	L2445W LCD DISPLAY	3CQ9190W3W	I603	Irwindale - 2849 S. Myrtle Ave 91701 (SM East Yard)	9424	P	Jim Vives	ZYADA, SAMIR	09/29/2009	285.24
PW33927	P0034067	MONITOR HP LA2205WG	HP	LA2205WG	3CQ0262WKM	I603	Irwindale - 2849 S. Myrtle Ave 91701 (SM East Yard)	9424	P	Jim Vives	PRYOR, JAMES	08/31/2010	192.06
PW34469	P0034434	MONITOR HP LP2405WG	HP	LP2405WG	CN40390J9V	I603	Irwindale - 2849 S. Myrtle Ave 91701 (SM East Yard)	9424	P	Jim Vives	MODLIN, GEORGE	11/09/2010	271.08
PW37922	P0040589	HP LA2306X MONITOR	HP	LA2306X	3CQ3140F96	I603	Irwindale - 2849 S. Myrtle Ave 91701 (SM East Yard)	9424	P	Jim Vives	PUSSMAN, CHRIS	08/26/2013	204.04
PW38965	P0041931	PROTOTEX LF 2000 DIGITAL LOCATOR W/13-499	PROTOTEX	LF2000	122368	I603	Irwindale - 2849 S. Myrtle Ave 91701 (SM East Yard)	9424	P	Jim Vives	VIVES, JIM	04/16/2014	1,956.55
PW38966	P0041932	TOSHIBA DVD VIDEO RECORDER DR430KU W/13-499	TOSHIBA	DR430	D31C1983KU6301	I603	Irwindale - 2849 S. Myrtle Ave 91701 (SM East Yard)	9424	P	Jim Vives	W/13-499	04/16/2014	661.63
PW38967	P0041933	VIEWSONIC VT2405 LED-2M MONITOR W/13-499	VIEWSONIC	VT2405 LED	T8B132200895	I603	Irwindale - 2849 S. Myrtle Ave 91701 (SM East Yard)	9424	P	Jim Vives	W/13-499	04/16/2014	715.03
PW38968	P0041934	VIEWSONIC VT2405 LED-2M MONITOR W/13-499	VIEWSONIC	VT2405 LED	T8B132201119	I603	Irwindale - 2849 S. Myrtle Ave 91701 (SM East Yard)	9424	P	Jim Vives	W/13-499	04/16/2014	715.03
PW38969	P0041935	VIEWSONIC VT2405 LED-2M MONITOR W/13-499	VIEWSONIC	VT2405 LED	T8B132201135	I603	Irwindale - 2849 S. Myrtle Ave 91701 (SM East Yard)	9424	P	Jim Vives	W/13-499	04/16/2014	715.03
PW39170	P0041936	REAR VIEW FOR CPR WITH POWER LIFT CAMERA W/13-499	CUES	WM345	13111503	I603	Irwindale - 2849 S. Myrtle Ave 91701 (SM East Yard)	9424	P	Jim Vives	VIVES, JIM	04/16/2014	3,815.00
PW41255	P0039885	HONDA EB3000 GENERATOR W/21C-010	HONDA	EB3000	GCBUT-1009137	I603	Irwindale - 2849 S. Myrtle Ave 91701 (SM East Yard)	9424	P	Jim Vives	21C-010	04/10/2013	1,977.26
PW44518	P0045924	HP PROBOOK 450G2 - DESKTOP	HP	450 G2	6CD8143NTJ	I603	Irwindale - 2849 S. Myrtle Ave 91701 (SM East Yard)	9424	P	Jim Vives	PUSSMAN, CHRISTOPHER	04/25/2016	939.93
PW46356	P0048628	HP OFFICEJET PRO 6978 - DESKTOP ALL-IN-ONE	HP	6978	TH6CA531WR	I603	Irwindale - 2849 S. Myrtle Ave 91701 (SM East Yard)	9424	P	Jim Vives	VIVES, JIM	04/24/2017	173.83
PW53501	P0053707	DELL P2419H - 24 INCH	DELL	P2419H	J0X62V2	I603	Irwindale - 2849 S. Myrtle Ave 91701 (SM East Yard)	9424	P	Jim Vives	JAMES PRYOR	06/03/2019	162.18



**Los Angeles County Public Works  
Detailed eCAPS Reporting System (DeRS)  
ASSETS BY CUSTODIAN**

DIVISION: 49400 Sewer Maintenance Division - Administration  
CUSTODIAN: PWJVVIVES  
CUSTODIAN NAME: Jim Vives

TAG NUMBER	FA NUMBER	ASSET DESC	MANUFACTURER	MODEL NUMBER	SR NUMBER	LOC CD	LOC DESC	SLOC	FA TYPE	CUSTODIAN NAME	END USER	ACQ DATE	NET BOOK VALUE
PW53974	P0054054	OPTIPIX 7060 PERF DESKTOP	DELL	OPTIPIX 7060	BM4H3Y2	I603	Irwindale - 2849 S. Myrtle Ave 91701 (SM East Yard)	9424	P	Jim Vives	JAMES PRYOR	07/22/2019	886.81
PW54105	P0054313	OPTIPIX 7060 PERF DESKTOP	DELL	OPTIPIX 7060	GG5Y3Y2	I603	Irwindale - 2849 S. Myrtle Ave 91701 (SM East Yard)	9424	P	Jim Vives	JAMES PRYOR	07/30/2019	886.82
PW54410	P0054678	DELL P2419H - 24 INCH	DELL	P2419H	7SK61Y2	I603	Irwindale - 2849 S. Myrtle Ave 91701 (SM East Yard)	9424	P	Jim Vives	JIM VIVES	09/24/2019	168.17
PW55602	P0056481	DELL OPTIPIX 7070-PERFORMANCE	DELL	OPTIPIX 7070	GIFVD33	I603	Irwindale - 2849 S. Myrtle Ave 91701 (SM East Yard)	9424	P	Jim Vives	COMMUNITY	04/20/2020	926.92
PW55603	P0056482	DELL OPTIPIX 7070-PERFORMANCE	DELL	OPTIPIX 7070	GIFWD33	I603	Irwindale - 2849 S. Myrtle Ave 91701 (SM East Yard)	9424	P	Jim Vives	COMMUNITY	04/20/2020	926.92
PW55604	P0056483	DELL OPTIPIX 7070-PERFORMANCE	DELL	OPTIPIX 7070	GIDXD33	I603	Irwindale - 2849 S. Myrtle Ave 91701 (SM East Yard)	9424	P	Jim Vives	COMMUNITY	04/20/2020	926.93
PW55623	P0055975	DELL P2419H - 24 INCH	DELL	P2419H	HTFFL03	I603	Irwindale - 2849 S. Myrtle Ave 91701 (SM East Yard)	9424	P	Jim Vives	COMMUNITY	04/22/2020	169.15
PW55624	P0055976	DELL P2419H - 24 INCH	DELL	P2419H	88GFL03	I603	Irwindale - 2849 S. Myrtle Ave 91701 (SM East Yard)	9424	P	Jim Vives	COMMUNITY	04/22/2020	169.15
PW55625	P0055977	DELL P2419H - 24 INCH	DELL	P2419H	F4GFL03	I603	Irwindale - 2849 S. Myrtle Ave 91701 (SM East Yard)	9424	P	Jim Vives	COMMUNITY	04/22/2020	169.15
PW55691	P0056014	VIEWSONIC CDE4302	VIEWSONIC	CDE4302	UDE193700210	I603	Irwindale - 2849 S. Myrtle Ave 91701 (SM East Yard)	9441	P	Jim Vives	N/A	05/06/2020	433.05
PW56455	P0057441	DELL P2719H - 27 INCH	DELL	P2719H	8XG4D23	I603	Irwindale - 2849 S. Myrtle Ave 91701 (SM East Yard)	9424	P	Jim Vives	N/A	03/10/2021	217.00
PW56767	P0056658	DELL OPTIPIX 7080 PERFORMANCE	DELL	OPTIPIX 7080	9L32K93	I603	Irwindale - 2849 S. Myrtle Ave 91701 (SM East Yard)	9424	P	Jim Vives	N/A	01/28/2021	933.27
PW56773	P0056664	DELL OPTIPIX 7080 PERFORMANCE	DELL	OPTIPIX 7080	9L92K93	I603	Irwindale - 2849 S. Myrtle Ave 91701 (SM East Yard)	9424	P	Jim Vives	N/A	01/28/2021	933.27
PW56781	P0056672	DELL OPTIPIX 7080 PERFORMANCE	DELL	OPTIPIX 7080	9L30K93	I603	Irwindale - 2849 S. Myrtle Ave 91701 (SM East Yard)	9424	P	Jim Vives	N/A	01/28/2021	933.27
PW57779	P0058766	DELL P2419H - 24 INCH	DELL	P2419H	B42WPD3	I603	Irwindale - 2849 S. Myrtle Ave 91701 (SM East Yard)	9424	P	Jim Vives	N/A	08/23/2021	171.47
PW57780	P0058767	DELL P2419H - 24 INCH	DELL	P2419H	HY2WPD3	I603	Irwindale - 2849 S. Myrtle Ave 91701 (SM East Yard)	9424	P	Jim Vives	N/A	08/23/2021	171.46
PW58063	P0058785	CATERPILLAR BUCKET GP HOE 24' W/69-103	CAT	GP HOE	CM210600289	I603	Irwindale - 2849 S. Myrtle Ave 91701 (SM East Yard)	9424	P	Jim Vives	JAMES PRYOR	04/26/2022	2,035.21



Appendix D  
Inventory of Collection Facilities



# Glendora\_Pipe\_Total\_Report

Pipe Location	Diameter (in)	Street	Length (ft)	Jur	Matl
0583/2342-0586/2342	8	BURNABY DR	260	GLR	VCP
0522/2299-0523/2299	8	DE LAY AV	263	GLR	VCP
0716/2385-0717/2385	8		249	GLR	VCP
0139/2298-0142/2298	12	BARRANCA AV	358	GLR	VCP
0051/2342-0052/2342	8	DUELL ST	290	GLR	VCP
0712/2385-0713/2385	8		300	GLR	VCP
0577/2342-0580/2342	8	BURNABY DR	261	GLR	VCP
0454/2299-0455/2299	8	BRIGHTVIEW DR	315	GLR	VCP
0366/2342-0367/2342	8	STEPHORA AV	225	GLR	VCP
0250/2298-0251/2298	8	VALENCIA ST	346	GLR	VCP
0566/2299-0567/2299	8	GAILLARD ST	182	GLR	VCP
0489/2299-TRNK/2299	8	DE LAY AV	38	GLR	VCP
0214/2298-0221/2298	8	TRAYER AV	327	GLR	VCP
0017/2297-0018/2297	8		310	GLR	VCP
0503/2342-0504/2342	8	SHADY LN	216	GLR	VCP
0065/2385-0066/2385	8	VALLEY CENTER AV	315	GLR	VCP
0451/2342-0452/2342	8	BARSTON PL	249	GLR	VCP
0103/2342-0104/2342	8	BENDER AV	330	GLR	VCP
0616/2342-0617/2342	8	CLARADAY ST	85	GLR	VCP
0610/2342-0611/2342	8	PLYMOUTH ST	103	GLR	VCP
0254/2385-0255/2385	8	NICOLE CT	329	GLR	VCP
0250/2342-C.O./2342	8	ROSALYNN DR	218	GLR	VCP
0494/2299-TRNK/2299	8	FUCHSIA AV	65	GLR	VCP
0155/2342-0156/2342	8	PAYSON ST	60	GLR	VCP
0244/2342-0247/2342	8	RIMHURST AV	269	GLR	VCP
0417/2342-0426/2342	8	BRUNING AV	261	GLR	VCP
0624/2342-0625/2342	8	BRADFORD DR	195	GLR	VCP
0067/2385-TRNK/2385	8	GLADSTONE ST	56	GLR	VCP
0471/2299-0472/2299	8	STARCREST DR	232	GLR	VCP
0553/2342-0554/2342	8	ALLEY	265	GLR	VCP
0067/2342-TRNK/2342	8	DANEHURST AV	110	GLR	VCP
0129/2298-0246/2298	10	CARROLL AV	321	GLR	VCP
0532/2342-0533/2342	8	BRADFORD DR	262	GLR	VCP
0030/2298-0031/2298	8	CALERA AV	203	GLR	VCP
0217/2385-0218/2385	8	PETUNIA ST	361	GLR	VCP
0369/2299-0370/2299	8	GHENT ST	201	GLR	VCP
0391/2342-0392/2342	10	SUNFLOWER AV	59	GLR	VCP
0617/2342-0619/2342	8	BURNABY DR	194	GLR	VCP
0551/2342-0565/2342	8	BRADFORD DR	141	GLR	VCP
0043/2342-0044/2342	8	DODSWORTH AV	324	GLR	VCP
0546/2299-0547/2299	8	DE LAY AV	198	GLR	VCP
0369/2342-0370/2342	8	GHENT ST	238	GLR	VCP
0539/2299-0540/2299	8	SODERBERG AV	336	GLR	VCP
0474/2299-0475/2299	8	VECINO DR	219	GLR	VCP
0440/2342-0442/2342	8	PLYMOUTH ST	268	GLR	VCP
0722/2385-0723/2385	8		210	GLR	VCP
0542/2342-0543/2342	8	DOVER ST	391	GLR	VCP
0049/2385-0051/2385	8	DESERTA DR	249	GLR	VCP
0371/2385-0376/2385	10	AMELIA AV	333	GLR	VCP
0524/2342-0525/2342	8	ALLEN AV	236	GLR	VCP
0195/2298-0196/2298	8	LEADORA AV	164	GLR	VCP

# Glendora\_Pipe\_Total\_Report

0323/2299-0324/2299	8 LA SERENA DR	340	GLR	VCP
0362/2342-0363/2342	8 SUFFOLK AV	203	GLR	VCP
0163/2298-0164/2298	8 LA CROSSE ST	307	GLR	VCP
0471/2299-0474/2299	8 GLENLYN DR	255	GLR	VCP
0438/2342-0440/2342	8 PLYMOUTH ST	271	GLR	VCP
0634/2342-0635/2342	8 TREANOR AV	285	GLR	VCP
0027/2298-0028/2298	8 BALDY AV	333	GLR	VCP
0001/2297-0002/2297	8 SILENT RANCH DR	161	GLR	VCP
0533/2342-0534/2342	8 CROWN ST	295	GLR	VCP
0388/2342-0394/2342	10 ESSEX ST	256	GLR	VCP
0505/2342-0507/2342	8 SHADY LN	209	GLR	VCP
0383/2342-0384/2342	10 ESSEX ST	308	GLR	VCP
0153/2342-0155/2342	8 PAYSON ST	225	GLR	VCP
0325/2299-0326/2299	8 LA SERENA DR	294	GLR	VCP
0432/2342-0433/2342	8 GREER AV	371	GLR	VCP
0161/2342-0163/2342	8 NEARGLEN AV	261	GLR	VCP
0318/2298-0319/2298	8 ALOSTA AV	309	GLR	VCP
0003/2297-0004/2297	8 PALM DR	396	GLR	VCP
0442/2342-0443/2342	8 BRUNING AV	274	GLR	VCP
0212/2385-0213/2385	8 DUELL ST	251	GLR	VCP
0596/2342-0597/2342	8 WILLOW AV	188	GLR	VCP
0020/2385-0021/2385	8 CANYON MEADOWS LN	234	GLR	VCP
0157/2342-0158/2342	8	100	GLR	VCP
0268/2342-0395/2342	10 GLADSTONE ST	419	GLR	VCP
0146/2298-0147/2298	12 ALOSTA AV	59	GLR	VCP
0369/2385-0370/2385	8 AMELIA AV	333	GLR	VCP
0072/2342-TRNK/2342	8 BASE LINE RD	43	GLR	VCP
0140/2342-0141/2342	8 KIRKWALL RD	260	GLR	VCP
0265/2298-0266/2298	8 INVERGARRY ST	175	GLR	VCP
0531/2299-0536/2299	8 PROSPERO DR	348	GLR	VCP
0187/2385-0188/2385	8 GLENGROVE AV	262	GLR	VCP
0477/2299-0478/2299	8 HELENSBURG ST	314	GLR	VCP
0156/2342-0157/2342	8 PAYSON ST	244	GLR	VCP
0544/2342-0551/2342	8 BRADFORD DR	136	GLR	VCP
0033/2297-0034/2297	8	319	GLR	VCP
0494/2299-0495/2299	8 FUCHSIA AV	350	GLR	VCP
0712/2385-0724/2385	8	178	GLR	VCP
0064/2385-0065/2385	8 VALLEY CENTER AV	300	GLR	VCP
0362/2299-0363/2299	8	264	GLR	ABSCP
0237/2385-0239/2385	8 BASE LINE RD	282	GLR	VCP
0053/2342-0055/2342	8	265	GLR	VCP
0178/2342-0179/2342	8 WASHINGTON AV	300	GLR	VCP
0385/2342-0388/2342	10 ESSEX ST	290	GLR	VCP
0015/2385-0019/2385	8 CANYON MEADOWS LN	295	GLR	VCP
0448/2342-0449/2342	8 PLYMOUTH ST	350	GLR	VCP
0162/2298-0163/2298	8	202	GLR	VCP
0577/2342-0578/2342	8 HEATHER ST	221	GLR	VCP
0528/2342-0529/2342	8 BRADFORD DR	298	GLR	VCP
0004/2298-0007/2298	8 YUCCA RIDGE RD	68	GLR	VCP
0134/2298-0135/2298	12 BARRANCA AV	76	GLR	VCP
0375/2342-0376/2342	8 CROWN ST	311	GLR	VCP
0567/2299-0575/2299	8 GAILLARD ST	312	GLR	VCP

# Glendora\_Pipe\_Total\_Report

0125/2342-0130/2342	8 REYNOLDS WY	137	GLR	VCP
0083/2298-0085/2298	8 NEWHILL ST	65	GLR	VCP
0392/2342-0502/2342	8 SHADY LN	215	GLR	VCP
0241/2385-TRNK/2385	10 AUTO CENTER DR	350	GLR	VCP
0536/2342-0537/2342	8 CROWN ST	264	GLR	VCP
0677/2342-TRNK/2342	8	318	GLR	VCP
0261/2298-0262/2298	8 LOCHLEVEN ST	306	GLR	VCP
0453/2342-TRNK/2342	8 PLYMOUTH ST	288	GLR	VCP
0250/2342-0251/2342	8 CONCORD LN	130	GLR	VCP
0163/2342-0164/2342	8 RENWICK RD	149	GLR	VCP
0379/2342-0382/2342	8 LYMAN AV	244	GLR	VCP
0571/2342-0647/2342	8 PAYSON ST	129	GLR	VCP
0093/2342-0094/2342	8 DAWSON CT	154	GLR	VCP
0559/2299-0561/2299	8 GAILLARD ST	274	GLR	VCP
0486/2299-0487/2299	8 DUELL ST	313	GLR	VCP
0112/2385-0113/2385	8 VALLEY CENTER AV	232	GLR	VCP
0486/2342-0492/2342	8 HUNTERS TR	321	GLR	VCP
0608/2342-0609/2342	8	51	GLR	VCP
0023/2298-0028/2298	8 LEADORA AV	147	GLR	VCP
0545/2342-0546/2342	8 ESSEX ST	265	GLR	VCP
0247/2385-0248/2385	8 AUTO CENTER DR	45	GLR	VCP
0178/2342-0181/2342	8 CARTER DR	264	GLR	VCP
0240/2385-TRNK/2385	8 AUTO CENTER DR	220	GLR	VCP
0247/2385-0251/2385	8 AUTO CENTER DR	36	GLR	VCP
0156/2298-0157/2298	8 BAGNALL ST	270	GLR	VCP
0109/2342-0110/2342	8 GAILLARD ST	217	GLR	VCP
0246/2385-0247/2385	8 AUTO CENTER DR	77	GLR	VCP
0321/2385-0322/2385	8 BASE LINE RD	132	GLR	VCP
0096/2342-0097/2342	8 DAWSON AV	44	GLR	VCP
0437/2342-0436/2342	8 SUNFLOWER AV	310	GLR	VCP
0342/2342-0343/2342	8 AVON PL	175	GLR	VCP
0233/2385-TRNK/2385	8 BASE LINE RD	115	GLR	VCP
0282/2342-0283/2342	8 NEWHAVEN LN	172	GLR	VCP
0248/2385-0249/2385	8 AUTO CENTER DR	228	GLR	VCP
0394/2342-0687/2342	10 SUNFLOWER AV	102	GLR	VCP
0253/2342-0254/2342	8 TEMMERA LN	379	GLR	VCP
0568/2299-0569/2299	8 WESTRIDGE AV	307	GLR	VCP
0135/2298-0139/2298	12 BARRANCA AV	342	GLR	VCP
0042/2385-0044/2385	8 LOPE LN	147	GLR	VCP
0715/2385-0716/2385	8	206	GLR	VCP
0022/2297-0023/2297	8	166	GLR	LVCP
0427/2342-0428/2342	8 RENWICK RD	358	GLR	VCP
0236/2298-0237/2298	8 VALENCIA ST	353	GLR	VCP
0318/2299-0320/2299	8 BRIARGATE LN	260	GLR	VCP
0520/2342-LH/2342	8	52	GLR	VCP
0567/2342-0577/2342	8 BURNABY DR	262	GLR	VCP
0055/2298-0056/2298	8	150	GLR	VCP
0090/2342-0097/2342	8 BENDER AV	220	GLR	VCP
0008/2385-0009/2385	8 HUNTERS TR	221	GLR	VCP
0565/2342-0566/2342	8 GLADSTONE ST	226	GLR	VCP
0315/2342-0316/2342	8 RIMHURST AV	178	GLR	VCP
0532/2299-0533/2299	8 E DIKE ST	344	GLR	VCP

# Glendora\_Pipe\_Total\_Report

0119/2298-0225/2298	8 LOWELL AV	197	GLR	VCP
0101/2342-0102/2342	8 BENDER AV	330	GLR	VCP
0464/2299-0476/2299	8 VECINO DR	219	GLR	VCP
0516/2299-0517/2299	8 FORESTDALE AV	266	GLR	VCP
0437/2342-TRNK/2342	8 SUNFLOWER AV	345	GLR	VCP
0125/2298-0132/2298	10 BARRANCA AV	335	GLR	VCP
0094/2298-0096/2298	8 AMBLESIDE WY	140	GLR	VCP
0514/2342-0515/2342	8 MORPATH LN	162	GLR	VCP
0173/2342-0174/2342	8 NEWBURGH ST	359	GLR	VCP
0595/2342-0596/2342	8 WILLOW AV	228	GLR	VCP
0555/2342-0556/2342	8 ALLEY	309	GLR	VCP
0001/2298-0002/2298	8 FOXGLOVE CT	266	GLR	VCP
0300/2342-0308/2342	8 CONCORD LN	315	GLR	VCP
0187/2385-0194/2385	8 PETUNIA ST	248	GLR	VCP
0210/2385-0215/2385	8 INVERNESS AV	304	GLR	VCP
0623/2342-0624/2342	8 BRADFORD DR	195	GLR	VCP
0168/2298-0196/2298	8 TRAYER AV	319	GLR	VCP
0102/2342-0103/2342	8 BENDER AV	330	GLR	VCP
0199/2342-0200/2342	8 ARROW HY	362	GLR	VCP
0688/2342-0689/2342	8 ESSEX ST	265	GLR	VCP
0379/2342-0380/2342	8 DOVER ST	328	GLR	VCP
0291/2342-0292/2342	8 PAYSON ST	255	GLR	VCP
0530/2342-0531/2342	8 BRADFORD DR	225	GLR	VCP
0258/2385-0259/2385	8	104	GLR	VCP
0116/2298-0117/2298	8 MARCILE AV	216	GLR	VCP
0531/2342-0532/2342	8 BRADFORD DR	222	GLR	VCP
0249/2298-0252/2298	10 VALENCIA ST	34	GLR	VCP
0359/2342-0360/2342	8 DOVER ST	122	GLR	VCP
0016/2385-0017/2385	8 HUNTERS TR	125	GLR	VCP
0332/2342-0333/2342	8 WOODCROFT AV	286	GLR	VCP
0191/2342-0194/2342	8 CARTER DR	343	GLR	VCP
0143/2342-0144/2342	8 RENWICK RD	98	GLR	VCP
0252/2342-0255/2342	8 CONCORD LN	276	GLR	VCP
0375/2342-0379/2342	8 LYMAN AV	272	GLR	VCP
0650/2342-0651/2342	8	70	GLR	VCP
0244/2342-0245/2342	8 TEMMERA LN	383	GLR	VCP
0549/2299-0554/2299	8 DE LAY AV	301	GLR	VCP
0144/2342-0145/2342	8 RENWICK RD	259	GLR	VCP
0652/2342-0653/2342	8	190	GLR	VCP
0340/2342-0341/2342	8 WINDSOR PL	173	GLR	VCP
0229/2385-0230/2385	8 SANDSTONE DR	211	GLR	VCP
0586/2342-0587/2342	8 RENWICK RD	227	GLR	VCP
0589/2342-0590/2342	8 TREANOR AV	259	GLR	VCP
0332/2342-0334/2342	8 BANNA AV	232	GLR	VCP
0223/2385-0224/2385	8 COBBLEFIELD WY	331	GLR	VCP
0594/2342-0595/2342	8 WILLOW AV	228	GLR	VCP
0541/2342-0542/2342	8 DOVER ST	242	GLR	VCP
0308/2342-0309/2342	8 JUANITA AV	351	GLR	VCP
0729/2385-0730/2385	8	203	GLR	VCP
0256/2385-0257/2385	8	75	GLR	VCP
0604/2299-TRNK/2299	8 FLEETWOOD PL	208	GLR	VCP
0025/2385-0026/2385	8	164	GLR	VCP

# Glendora\_Pipe\_Total\_Report

0374/2342-0375/2342	8 LYMAN AV	111	GLR	VCP
0367/2299-0368/2299	8 E DIKE ST	209	GLR	VCP
0171/2342-0172/2342	8 NEWBURGH ST	144	GLR	VCP
0165/2298-0166/2298	8 TRAYER AV	276	GLR	VCP
0135/2342-0136/2342	8 PAYSON ST	91	GLR	VCP
0097/2342-0098/2342	8 DAWSON AV	246	GLR	VCP
0710/2385-0711/2385	8	59	GLR	VCP
0558/2342-0562/2342	8	117	GLR	VCP
0137/2298-0268/2298	8 HEBER ST	211	GLR	LVCP
0224/2385-0225/2385	8	89	GLR	VCP
0609/2342-0610/2342	8	145	GLR	VCP
0360/2342-0362/2342	8 DOVER ST	187	GLR	VCP
0604/2299-0605/2299	8 FLEETWOOD PL	109	GLR	VCP
0327/2298-0328/2298	8 BAGNALL ST	251	GLR	VCP
0521/2342-0522/2342	8 SWAIN ST	250	GLR	VCP
0023/2385-0024/2385	8 CANYON MEADOWS LN	191	GLR	VCP
0227/2298-0228/2298	8 WILDWOOD AV	129	GLR	VCP
0519/2342-0531/2342	8	137	GLR	VCP
0512/2342-0513/2342	10	300	GLR	VCP
0453/2299-0454/2299	8 BRIGHTVIEW DR	243	GLR	VCP
0720/2385-0721/2385	8	266	GLR	VCP
0260/2342-0685/2342	8 BONNIE COVE AV	280	GLR	VCP
0249/2385-0250/2385	8 AUTO CENTER DR	200	GLR	VCP
0298/2298-0335/2298	8 BRIGHTVIEW DR	207	GLR	VCP
0479/2299-0480/2299	8 HELENSBURG ST	254	GLR	VCP
0558/2342-0559/2342	8 GLADSTONE ST	120	GLR	VCP
0239/2385-0304/2385	8 BASE LINE RD	270	GLR	VCP
0617/2342-0621/2342	8 CLARADAY ST	151	GLR	VCP
0589/2299-0590/2299	8 WOODCROFT AV	230	GLR	VCP
0247/2342-TRNK/2342	8 RIMHURST AV	177	GLR	VCP
0261/2342-0262/2342	8 BONNIE COVE AV	288	GLR	VCP
0008/2298-0009/2298	8 YUCCA RIDGE RD	269	GLR	VCP
0544/2299-0545/2299	8 VECINO DR	269	GLR	VCP
0253/2385-0254/2385	8 NICOLE CT	127	GLR	VCP
0099/2298-0101/2298	8 WINDERMERE LN	113	GLR	VCP
0182/2385-0183/2385	8 TRESSY AV	270	GLR	VCP
0529/2342-0530/2342	8 BRADFORD DR	79	GLR	VCP
0522/2342-0523/2342	8 SWAIN ST	250	GLR	VCP
0051/2298-0052/2298	8 MARCILE AV	277	GLR	VCP
0203/2342-0204/2342	8 GLENDORA AV	67	GLR	VCP
0236/2298-0387/2298	8 VALENCIA ST	392	GLR	VCP
0713/2385-0714/2385	8	165	GLR	VCP
0184/2385-0185/2385	8 PETUNIA ST	227	GLR	VCP
0395/2342-0396/2342	10 GLADSTONE ST	71	GLR	VCP
0186/2385-0187/2385	8 PETUNIA ST	330	GLR	VCP
0392/2342-0393/2342	10 SUNFLOWER AV	200	GLR	VCP
0360/2342-0361/2342	8 BRADLEY CT	197	GLR	VCP
0501/2299-0502/2299	8 ALFORD ST	179	GLR	VCP
0168/2298-0169/2298	8 DONINGTON ST	306	GLR	VCP
0017/2385-0018/2385	8 HUNTERS TR	185	GLR	VCP
0385/2342-0386/2342	8 YORK AV	405	GLR	VCP
0368/2299-0369/2299	8 LA SERENA DR	329	GLR	VCP

# Glendora\_Pipe\_Total\_Report

0177/2342-0178/2342	8 CARTER DR	271	GLR	VCP
0229/2298-0230/2298	8 WILDWOOD AV	111	GLR	VCP
0547/2299-0559/2299	8 GAILLARD ST	343	GLR	VCP
0204/2342-0205/2342	8 GLENDORA AV	175	GLR	VCP
0370/2342-0371/2342	8 GHENT ST	160	GLR	VCP
0668/2342-0669/2342	8 JUANITA AV	206	GLR	VCP
0552/2342-0553/2342	8 ALLEY	265	GLR	VCP
0257/2385-0258/2385	8	217	GLR	VCP
0523/2299-0524/2299	8 DE LAY AV	263	GLR	VCP
0072/2342-0073/2342	8 BASE LINE RD	164	GLR	VCP
0519/2342-0520/2342	8	182	GLR	VCP
0187/2342-0191/2342	8 CARTER DR	277	GLR	VCP
0191/2342-0192/2342	8 CALMGROVE AV	408	GLR	VCP
0515/2342-0516/2342	8 ALLEN AV	225	GLR	VCP
0015/2385-0016/2385	8 HUNTERS TR	133	GLR	VCP
0563/2342-0571/2342	8 CANDISH AV	249	GLR	VCP
0228/2385-TRNK/2385	8	184	GLR	VCP
0057/2385-0058/2385	8 CABALLO AV	206	GLR	VCP
0548/2342-0549/2342	8 ESSEX ST	280	GLR	VCP
0189/2385-0190/2385	8 DUELL ST	197	GLR	VCP
0192/2342-0193/2342	8 LAXFORD ST	334	GLR	VCP
0179/2342-0180/2342	8 WASHINGTON AV	300	GLR	VCP
0580/2342-0583/2342	8 BURNABY DR	255	GLR	VCP
0345/2342-0346/2342	8 BONNIE COVE AV	295	GLR	VCP
0537/2299-0550/2299	8 PROSPERO DR	350	GLR	VCP
0590/2342-0591/2342	8 TREANOR AV	256	GLR	VCP
0045/2385-0046/2385	8 ACERA CT	122	GLR	VCP
0184/2342-0187/2342	8 CARTER DR	262	GLR	VCP
0256/2342-0257/2342	8 ESSEX ST	237	GLR	VCP
0067/2342-0068/2342	8 DANEHURST AV	310	GLR	VCP
0472/2299-0473/2299	8 STARCREST DR	369	GLR	VCP
0219/2298-0387/2298	8 VALENCIA ST	319	GLR	VCP
0297/2342-0306/2342	8 RIMHURST AV	295	GLR	VCP
0194/2385-0195/2385	8 PETUNIA ST	248	GLR	VCP
0586/2342-TRNK/2342	8 BURNABY DR	256	GLR	VCP
0233/2385-0235/2385	8 BASE LINE RD	316	GLR	VCP
0637/2342-0638/2342	8 WILLOW AV	96	GLR	VCP
0714/2385-0715/2385	8	180	GLR	VCP
0372/2342-0373/2342	8 BRUNING AV	290	GLR	VCP
0296/2342-0297/2342	8 RIMHURST AV	239	GLR	VCP
0211/2342-TRNK/2342	8 JUANITA AV	268	GLR	VCP
0605/2299-0606/2299	8 FLEETWOOD PL	150	GLR	VCP
0597/2299-TRNK/2299	8 DALE RD	260	GLR	VCP
0571/2342-0573/2342	8 CANDISH AV	253	GLR	VCP
0419/2342-0423/2342	8 LYMAN AV	263	GLR	VCP
0303/2385-0304/2385	8 AMELIA AV	212	GLR	VCP
0120/2298-0121/2298	8 FOOTHILL BV	316	GLR	VCP
0011/2385-0012/2385	8 INDIAN BEND	110	GLR	VCP
0467/2299-0471/2299	8 GLENLYN DR	251	GLR	VCP
0063/2342-TRNK/2342	8 BASE LINE RD	98	GLR	VCP
0629/2342-SOUTH/2342	8	59	GLR	VCP
0243/2342-0244/2342	8 RIMHURST AV	259	GLR	VCP

# Glendora\_Pipe\_Total\_Report

0234/2385-0235/2385	8 CHIPPENDALE AV	362	GLR	VCP
0467/2342-0608/2342	8	189	GLR	VCP
0363/2342-0364/2342	8 SUFFOLK AV	203	GLR	VCP
0232/2385-0233/2385	8 INVERNESS AV	337	GLR	VCP
0255/2342-0264/2342	8 CONCORD LN	176	GLR	VCP
0227/2385-0228/2385	8 DRIFTSTONE DR	176	GLR	VCP
0105/2298-0106/2298	8 BARRANCA AV	334	GLR	VCP
0445/2342-0446/2342	8 NEWBURGH ST	347	GLR	VCP
0525/2342-0526/2342	8 ALLEN AV	236	GLR	VCP
0614/2342-0615/2342	8 CANDISH AV	174	GLR	VCP
0568/2342-0569/2342	8 GLADSTONE ST	232	GLR	VCP
0307/2342-0308/2342	8 JUANITA AV	442	GLR	VCP
0600/2299-TRNK/2299	8 BURTON RD	350	GLR	VCP
0023/2297-0024/2297	8	213	GLR	VCP
0214/2385-0215/2385	8 PETUNIA ST	96	GLR	VCP
0426/2342-0427/2342	8 RENWICK RD	358	GLR	VCP
0540/2299-0551/2299	8 SODERBERG AV	336	GLR	VCP
0440/2342-0441/2342	8 BENTLEY PL	202	GLR	VCP
0237/2298-0247/2298	8 VALENCIA ST	257	GLR	LVCP
0484/2299-0485/2299	8 BRIGHTVIEW DR	246	GLR	VCP
0596/2342-0598/2342	8 HEATHER ST	268	GLR	VCP
0022/2385-0025/2385	8	123	GLR	VCP
0306/2342-0307/2342	8 JUANITA AV	73	GLR	VCP
0225/2385-0226/2385	8 DRIFTSTONE DR	147	GLR	VCP
0241/2385-0242/2385	10 AUTO CENTER DR	350	GLR	VCP
0347/2342-0348/2342	8 BONNIE COVE AV	314	GLR	VCP
0178/2385-0184/2385	8 LONE HILL AV	245	GLR	VCP
0160/2342-0161/2342	8 NEARGLEN AV	68	GLR	VCP
0171/2298-0172/2298	8 VECINO AV	304	GLR	VCP
0370/2385-0371/2385	8 AMELIA AV	333	GLR	VCP
0606/2342-0607/2342	8 RENWICK RD	209	GLR	VCP
0024/2385-0028/2385	8	171	GLR	VCP
0578/2342-0579/2342	8 HEATHER ST	221	GLR	VCP
0239/2342-0240/2342	8 GLENCROFT RD	289	GLR	VCP
0022/2385-0023/2385	8 CANYON MEADOWS LN	45	GLR	VCP
0184/2342-0185/2342	8 VERMONT AV	274	GLR	VCP
0336/2342-0352/2342	8 BANNA AV	200	GLR	VCP
0548/2299-0549/2299	8 DE LAY AV	301	GLR	VCP
0099/2342-0100/2342	8 DAWSON AV	295	GLR	VCP
0068/2385-0709/2385	8 GLADSTONE ST	105	GLR	VCP
0097/2298-0098/2298	8 ELLERAY PL	279	GLR	VCP
0188/2385-0189/2385	8 DUELL ST	197	GLR	VCP
0619/2342-0620/2342	8 BURNABY DR	203	GLR	VCP
0444/2342-0445/2342	8 NEWBURGH ST	347	GLR	VCP
0322/2342-0323/2342	8 LAXFORD ST	329	GLR	VCP
0271/2342-0272/2342	8 GLENCROFT RD	297	GLR	VCP
0419/2342-0420/2342	8 KIRKWALL RD	232	GLR	VCP
0418/2342-0419/2342	8 KIRKWALL RD	296	GLR	VCP
0424/2342-0425/2342	8 GREER AV	216	GLR	VCP
0423/2342-0424/2342	8 IVY ST	237	GLR	VCP
0304/2385-0321/2385	8 AMELIA AV	152	GLR	VCP
0317/2342-0318/2342	8 NEWBURGH ST	239	GLR	VCP

# Glendora\_Pipe\_Total\_Report

0319/2342-0320/2342	8 GLENCROFT RD	213	GLR	VCP
0263/2342-0264/2342	12 GLADSTONE ST	228	GLR	VCP
0401/2342-0402/2342	8 GLADSTONE ST	179	GLR	VCP
0286/2342-0292/2342	8 CAMDEN ST	161	GLR	VCP
0429/2342-0430/2342	8 JUANITA AV	274	GLR	VCP
0446/2299-0447/2299	8 MAUNALOA AV	140	GLR	VCP
0309/2299-0445/2299	8 MAUNALOA AV	313	GLR	VCP
0310/2298-0311/2298	8 ALOSTA AV	329	GLR	VCP
0309/2298-0310/2298	8 ALOSTA AV	350	GLR	VCP
0149/2298-0309/2298	8 ALOSTA AV	348	GLR	VCP
0148/2298-0149/2298	8 ALOSTA AV	291	GLR	VCP
0152/2298-0153/2298	8 ALOSTA AV	270	GLR	VCP
0150/2298-0154/2298	12 BARRANCA AV	307	GLR	VCP
0150/2298-0151/2298	12 ALOSTA AV	55	GLR	VCP
0154/2298-0155/2298	12 BARRANCA AV	45	GLR	VCP
0112/2298-0113/2298	8 FOOTHILL BV	341	GLR	VCP
0112/2298-0334/2298	8 FOOTHILL BV	319	GLR	VCP
0120/2298-0334/2298	8 FOOTHILL BV	69	GLR	VCP
0120/2298-0123/2298	8 BARRANCA AV	293	GLR	VCP
0127/2298-0128/2298	8 MARCILE AV	270	GLR	VCP
0123/2298-0124/2298	8 BARRANCA AV	323	GLR	VCP
0126/2298-0127/2298	8 MARCILE AV	268	GLR	VCP
0130/2298-0131/2298	8 CALIFORNIA AV	243	GLR	VCP
0245/2298-0246/2298	8 WOODLAWN AV	273	GLR	VCP
0247/2298-0248/2298	8 VALENCIA ST	345	GLR	VCP
0238/2298-0239/2298	8 FOOTHILL BV	245	GLR	VCP
0239/2298-0240/2298	8	347	GLR	VCP
0262/2298-0266/2298	8 FORESTDALE AV	281	GLR	VCP
0138/2298-0263/2298	8 INVERGARRY ST	126	GLR	VCP
0093/2298-0097/2298	8 WINDERMERE LN	186	GLR	VCP
0093/2298-0094/2298	8 BRANTFELL PL	209	GLR	VCP
0092/2298-0093/2298	8 WINDERMERE LN	198	GLR	VCP
0158/2298-0159/2298	8 WILDWOOD AV	324	GLR	VCP
0030/2298-0032/2298	8 DONINGTON ST	350	GLR	VCP
0022/2298-0023/2298	8	330	GLR	VCP
0041/2297-0042/2297	8	156	GLR	VCP
0038/2297-0039/2297	8	89	GLR	VCP
0039/2297-0040/2297	8	90	GLR	VCP
0113/2298-0230/2298	8 FOOTHILL BV	350	GLR	VCP
0097/2298-0099/2298	8 WINDERMERE LN	204	GLR	VCP
0087/2298-0088/2298	8	117	GLR	VCP
0369/2342-0397/2342	8 STEPHORA AV	172	GLR	VCP
0091/2298-0092/2298	8 KESWICK PL	208	GLR	VCP
0090/2298-0091/2298	8 KESWICK PL	79	GLR	VCP
0089/2298-0091/2298	8 AMBLESIDE WY	107	GLR	VCP
0088/2298-0089/2298	8	274	GLR	VCP
0110/2298-0111/2298	8 BARRANCA AV	283	GLR	VCP
0244/2298-0245/2298	8 WOODLAWN AV	256	GLR	VCP
0228/2342-TRNK/2342	8 CENTER AV	291	GLR	VCP
0017/2384-0018/2384	8 OAK KNOLL DR	235	GLR	VCP
0207/2385-0209/2385	8 LINFIELD ST	132	GLR	VCP
0033/2385-0034/2385	8 REMUDA DR	247	GLR	LVCP



# Glendora\_Pipe\_Total\_Report

0185/2298-0186/2298	8 VIRGINIA AV	331	GLR	VCP
0443/2341-0444/2341	8 COMSTOCK AV	342	GLR	VCP
0188/2384-0189/2384	8 CUMBERLAND RD	187	GLR	VCP
0145/2340-0146/2340	8 FOUNTAIN SPRINGS LN	315	GLR	VCP
0187/2384-0321/2384	8 MORGAN RANCH RD	21	GLR	VCP
0160/2385-0175/2385	8 LONE HILL AV	286	GLR	VCP
0227/2384-0228/2384	8 REDWOOD DR	234	GLR	VCP
0852/2341-0853/2341	8 LAUREL AV	317	GLR	VCP
0397/2341-0400/2341	8 ENCANTO DR	204	GLR	VCP
0008/2384-0020/2384	8 OAK TREE DR	57	GLR	VCP
0194/2384-0195/2384	8 MORGAN RANCH RD	309	GLR	VCP
0644/2342-0645/2342	8 CLARADAY ST	123	GLR	VCP
0681/2341-0682/2341	8 LAUREL AV	238	GLR	VCP
0225/2384-0233/2384	8	204	GLR	VCP
0054/2340-0057/2340	8 PRIMA VERA RD	133	GLR	VCP
0340/2384-0341/2384	8 VERDUGO AV	61	GLR	VCP
0758/2341-0842/2341	8 LAUREL AV	261	GLR	VCP
0438/2341-0439/2341	8 BAXTER DR	200	GLR	VCP
0067/2340-0068/2340	8	262	GLR	VCP
0092/2340-0093/2340	8 SAGA ST	350	GLR	VCP
0630/2342-0631/2342	8	238	GLR	ABSCP
0317/2341-0318/2341	8 SYCAMORE AV	348	GLR	VCP
0624/2341-0626/2341	8 ALLEY	198	GLR	VCP
0185/2298-0187/2298	10 GRAND AV	190	GLR	VCP
0072/2384-0343/2384	8 VERDUGO AV	173	GLR	VCP
0178/2384-0179/2384	8 CUMBERLAND RD	394	GLR	VCP
0765/2341-0780/2341	8 BENNETT AV	324	GLR	VCP
0886/2341-0897/2341	8 BENNETT AV	78	GLR	VCP
0746/2341-0747/2341	8 CULLEN AV	151	GLR	VCP
0009/2340-0010/2340	8 BROWN SAGE DR	198	GLR	VCP
0061/2385-0159/2385	8 KENOMA ST	173	GLR	VCP
0125/2384-0126/2384	8 SELLERS DR	280	GLR	VCP
0094/2340-0102/2340	8 LORAIN AV	307	GLR	VCP
0100/2384-0101/2384	8 RODEO RD	151	GLR	VCP
0632/2342-SOUTH/2342	8	8	GLR	ABSCP
0700/2385-0701/2385	8 FOOTHILL BV	339	GLR	VCP
0056/2385-0057/2385	8 CABALLO AV	198	GLR	VCP
0025/2340-0027/2340	8 LIVE OAK AV	314	GLR	VCP
0169/2340-0170/2340	8 EASLEY CANYON RD	186	GLR	VCP
0339/2384-0340/2384	8	263	GLR	VCP
0118/2384-0119/2384	8 PALOPINTO AV	300	GLR	VCP
0745/2341-CO/2341	8 CULLEN AV	137	GLR	VCP
0286/2384-0287/2384	8 MORGAN RANCH DR	137	GLR	ABSCP
0122/2340-0130/2340	8	274	GLR	VCP
0454/2341-0455/2341	8 WILLOWGROVE AV	255	GLR	VCP
0144/2384-0145/2384	8 ALOSTA AV	350	GLR	VCP
0170/2385-0171/2385	8 INOLA ST	88	GLR	VCP
0413/2341-0426/2341	8 LEADORA AV	234	GLR	VCP
0289/2341-0290/2341	8 ALLEY	131	GLR	VCP
0268/2341-0541/2341	8 ALLEY	313	GLR	VCP
0033/2341-0034/2341	8	134	GLR	VCP
0186/2341-0238/2341	8 FOOTHILL BV	189	GLR	VCP

# Glendora\_Pipe\_Total\_Report

0251/2341-0261/2341	8 FOOTHILL BV	299	GLR	VCP
0773/2341-0774/2341	8 CULLEN AV	203	GLR	VCP
0363/2384-0364/2384	8	134	GLR	VCP
0364/2384-0365/2384	8	228	GLR	VCP
0342/2298-0037/2297	8 YUCCA RIDGE RD	202	GLR	VCP
0097/2341-0098/2341	8 ADA AV	188	GLR	VCP
0119/2384-0131/2384	8 CIMMERON TR	306	GLR	VCP
0034/2340-0036/2340	8 MULLAGHBOY RD	296	GLR	VCP
0157/2384-0158/2384	8 INOLA ST	273	GLR	VCP
0246/2384-0247/2384	8 COUNTRY CLUB DR	277	GLR	VCP
0212/2342-0213/2342	8 COLORADO AV	296	GLR	VCP
0826/2341-0827/2341	8 NORTHRIDGE AV	276	GLR	VCP
0295/2384-0374/2384	8 CRESCENT GLEN DR	146	GLR	VCP
0322/2341-0323/2341	8 GLENWOOD AV	226	GLR	VCP
0093/2384-0094/2384	8 PRAIRIE PL	158	GLR	VCP
0715/2341-0004/2340	8 RAINBOW DR	402	GLR	VCP
0598/2341-0224/2298	10 BENNETT AV	354	GLR	VCP
0574/2341-0234/2298	8 MEDA AV	351	GLR	VCP
0078/2341-0315/2298	8 ALOSTA AV	282	GLR	VCP
0491/2342-0648/2342	8 BEAVERBROOK LN	180	GLR	VCP
0004/2385-0005/2385	8 EAGLE RIDGE	160	GLR	VCP
0003/2385-0004/2385	8 EAGLE RIDGE	127	GLR	VCP
0909/2341-0910/2341	8 MOUNTAIN VIEW AV	301	GLR	VCP
0125/2341-0358/2341	8 ELWOOD AV	317	GLR	VCP
0128/2341-0220/2341	8 WALNUT AV	350	GLR	VCP
0121/2341-0122/2341	8 ADA AV	143	GLR	VCP
0121/2341-0128/2341	8 GLENWOOD AV	206	GLR	VCP
0296/2341-0297/2341	8 ALLEY	293	GLR	VCP
0926/2341-0160/2340	8 GLENDORA MTN RD	380	GLR	VCP
0679/2341-0201/2298	8 LEADORA AV	425	GLR	VCP
0005/2385-0006/2385	8 EAGLE RIDGE	182	GLR	VCP
0014/2341-0212/2342	8 MINNESOTA AV	361	GLR	VCP
0002/2385-0003/2385	8 EAGLE RIDGE	285	GLR	VCP
0002/2385-0491/2342	8 EAGLE RIDGE	247	GLR	VCP
0029/2342-0030/2342	8 MAUNALOA AV	76	GLR	VCP
0029/2342-0048/2342	8 JENIFER AV	261	GLR	VCP
0915/2341-0916/2341	8 MOUNTAIN VIEW AV	376	GLR	VCP
0914/2341-0915/2341	8 MOUNTAIN VIEW AV	350	GLR	VCP
0160/2341-0161/2341	8 LAWFORD ST	183	GLR	VCP
0161/2341-0162/2341	8 LAWFORD ST	188	GLR	VCP
0162/2341-0163/2341	8 LAWFORD ST	320	GLR	VCP
0167/2341-0168/2341	8 COSSACKS PL	329	GLR	VCP
0168/2341-0169/2341	8 ST VLADIMIR ST	168	GLR	VCP
0170/2341-0171/2341	8 ST VLADIMIR ST	195	GLR	VCP
0142/2341-0144/2341	8 WALNUT AV	118	GLR	VCP
0135/2341-0136/2341	8 WALNUT AV	248	GLR	VCP
0132/2341-0133/2341	8 WALNUT AV	274	GLR	VCP
0380/2341-0381/2341	8 WOODLAND LN	176	GLR	VCP
0140/2341-0141/2341	8 WALNUT AV	235	GLR	LVCP
0134/2341-0135/2341	8 WALNUT AV	328	GLR	VCP
0130/2341-0131/2341	8 WALNUT AV	258	GLR	VCP
0310/2385-0311/2385	8 FOOTHILL BV	299	GLR	VCP

# Glendora\_Pipe\_Total\_Report

0311/2385-0312/2385	8 FOOTHILL BV	35	GLR	VCP
0133/2341-0134/2341	8 WALNUT AV	322	GLR	VCP
0126/2341-0127/2341	8 ADA AV	294	GLR	VCP
0125/2341-0132/2341	8 ELWOOD AV	303	GLR	VCP
0236/2341-0237/2341	8 LEMON AV	230	GLR	VCP
0381/2384-0382/2384	8 MANOR LN	344	GLR	VCP
0235/2341-0236/2341	8 LEMON AV	217	GLR	VCP
0234/2341-0235/2341	8 LEMON AV	318	GLR	VCP
0232/2341-0234/2341	8 LEMON AV	317	GLR	VCP
0312/2385-0313/2385	8 AMELIA AV	160	GLR	LVCP
0901/2341-0902/2341	8 MEDA AV	242	GLR	VCP
0063/2342-0064/2342	8 BASE LINE RD	115	GLR	VCP
0009/2385-0015/2385	8 HUNTERS TR	249	GLR	VCP
0383/2342-0399/2342	10 LYMAN AV	178	GLR	VCP
0326/2342-0330/2342	8 BANNA AV	161	GLR	VCP
0517/2342-0518/2342	8	229	GLR	VCP
0386/2342-0387/2342	8 YORK AV	326	GLR	VCP
0468/2299-0469/2299	8 BASE LINE RD	84	GLR	VCP
0244/2385-0245/2385	8 AUTO CENTER DR	350	GLR	VCP
0384/2342-0385/2342	10 ESSEX ST	281	GLR	VCP
0161/2342-0162/2342	8 KIRKWALL RD	150	GLR	VCP
0725/2385-0726/2385	8	186	GLR	VCP
0050/2342-0057/2342	8 JENIFER AV	249	GLR	VCP
0604/2342-0605/2342	8 RENWICK RD	130	GLR	VCP
0098/2342-0099/2342	8 DAWSON AV	295	GLR	VCP
0149/2342-0150/2342	8 JENIFER AV	188	GLR	VCP
0547/2342-0548/2342	8 ESSEX ST	215	GLR	VCP
0294/2342-0309/2342	8	232	GLR	VCP
0590/2299-0591/2299	8 WOODCROFT AV	230	GLR	VCP
0564/2342-0565/2342	8 GLADSTONE ST	138	GLR	VCP
0345/2298-0348/2298	8 COVENTRY PL	135	GLR	VCP
0065/2342-0066/2342	8 CALMGROVE AV	274	GLR	VCP
0202/2298-0203/2298	8 COMSTOCK AV	290	GLR	VCP
0228/2298-0229/2298	8 WILDWOOD AV	233	GLR	VCP
0526/2342-0527/2342	8 ALLEN AV	120	GLR	VCP
0636/2342-0637/2342	8 WILLOW AV	273	GLR	VCP
0593/2299-0594/2299	8 MILLBURGH AV	230	GLR	VCP
0210/2342-TRNK/2342	8 WABASH AV	245	GLR	VCP
0448/2299-0449/2299	8 VECINO DR	345	GLR	VCP
0592/2299-0593/2299	8 MILLBURGH AV	230	GLR	VCP
0182/2342-0183/2342	8 PENNSYLVANIA AV	293	GLR	VCP
0124/2298-0126/2298	10 CARROLL AV	314	GLR	VCP
0240/2385-0476/2385	8 AUTO CENTER DR	237	GLR	VCP
0108/2298-0109/2298	8 BARRANCA AV	72	GLR	VCP
0226/2385-0227/2385	8 DRIFTSTONE DR	307	GLR	VCP
0478/2299-0479/2299	8 HELENSBURG ST	314	GLR	VCP
0300/2342-0301/2342	8 NEWHAVEN LN	289	GLR	VCP
0173/2298-0174/2298	8 VALENCIA ST	177	GLR	VCP
0346/2342-0438/2342	8 PLYMOUTH ST	259	GLR	VCP
0633/2342-0634/2342	8 TREANOR AV	285	GLR	VCP
0019/2298-0020/2298	12 CITRUS AV	34	GLR	VCP
0309/2342-0310/2342	8 JUANITA AV	78	GLR	VCP

# Glendora\_Pipe\_Total\_Report

0566/2342-0589/2342	8	289	GLR	VCP
0213/2298-0214/2298	8 TRAYER AV	296	GLR	VCP
0711/2385-0712/2385	8	201	GLR	VCP
0114/2298-0116/2298	8 MARCILE AV	234	GLR	VCP
0674/2342-0675/2342	8 BURNABY DR	191	GLR	VCP
0484/2299-TRNK/2299	8 BRIGHTVIEW DR	342	GLR	VCP
0398/2342-0399/2342	10 GLADSTONE ST	374	GLR	VCP
0601/2299-0602/2299	8 WESTRIDGE AV	310	GLR	VCP
0133/2298-0134/2298	12 BARRANCA AV	285	GLR	VCP
0539/2342-0544/2342	8 BRADFORD DR	267	GLR	VCP
0422/2342-0423/2342	8 IVY ST	147	GLR	VCP
0052/2342-0053/2342	8	205	GLR	VCP
0636/2342-0642/2342	8 CLARADAY ST	278	GLR	VCP
0002/2297-0003/2297	8 SILENT RANCH DR	225	GLR	VCP
0518/2342-0519/2342	8	13	GLR	VCP
0245/2385-0246/2385	8 AUTO CENTER DR	350	GLR	VCP
0010/2385-0011/2385	8 INDIAN BEND	200	GLR	VCP
0505/2342-0506/2342	8 SHADY LN	159	GLR	VCP
0134/2342-0135/2342	8 PAYSON ST	266	GLR	VCP
0604/2299-0607/2299	8 ALLEY	254	GLR	VCP
0012/2385-0013/2385	8 INDIAN BEND	110	GLR	VCP
0525/2299-0526/2299	8 CHARVES AV	230	GLR	VCP
0569/2299-0570/2299	8 WESTRIDGE AV	329	GLR	VCP
0057/2342-0060/2342	8 JENIFER AV	242	GLR	VCP
0230/2385-0231/2385	8 SANDSTONE DR	265	GLR	VCP
0269/2342-TRNK/2342	8 GLENCROFT RD	245	GLR	VCP
0534/2342-0535/2342	8 CROWN ST	295	GLR	VCP
0709/2385-0710/2385	8	171	GLR	VCP
0367/2342-0369/2342	8 STEPHORA AV	259	GLR	VCP
0169/2298-0170/2298	8 DONINGTON ST	274	GLR	VCP
0271/2298-0272/2298	8 VECINO AV	182	GLR	VCP
0367/2342-0368/2342	8 LISA ELLEN ST	171	GLR	VCP
0549/2342-0550/2342	8 YUCCA PL	251	GLR	VCP
0048/2385-0049/2385	8 DESERTA DR	251	GLR	VCP
0623/2342-0626/2342	8 CLARADAY ST	193	GLR	VCP
0360/2299-0362/2299	8	272	GLR	ABSCP
0587/2342-0588/2342	8 RENWICK RD	227	GLR	VCP
0216/2385-0217/2385	8 PETUNIA ST	255	GLR	VCP
0010/2298-0011/2298	8 BALDY VISTA AV	190	GLR	VCP
0321/2299-0322/2299	8 BRIARGATE LN	193	GLR	VCP
0305/2342-0306/2342	8 JUANITA AV	268	GLR	VCP
0178/2385-0179/2385	8 DUELL ST	286	GLR	VCP
0592/2342-0593/2342	8 JEDBURGH ST	332	GLR	VCP
0508/2342-0509/2342	8	225	GLR	VCP
0118/2298-0119/2298	8 LOWELL AV	213	GLR	VCP
0041/2342-0043/2342	8 DODSWORTH AV	324	GLR	VCP
0299/2342-0300/2342	8 CONCORD LN	233	GLR	VCP
0195/2342-0203/2342	8 CARTER DR	188	GLR	VCP
0277/2342-0278/2342	8 CAMDEN ST	174	GLR	VCP
0316/2299-0318/2299	8 BRIARGATE LN	264	GLR	VCP
0626/2342-0627/2342	8	202	GLR	VCP
0181/2342-0184/2342	8 CARTER DR	262	GLR	VCP

# Glendora\_Pipe\_Total\_Report

0519/2299-0520/2299	8 BRIGHTVIEW DR	252	GLR	VCP
0060/2342-0062/2342	8 JENIFER AV	261	GLR	VCP
0507/2342-0510/2342	8 SHADY LN	111	GLR	VCP
0605/2342-0606/2342	8 RENWICK RD	300	GLR	VCP
0316/2385-0317/2385	8 AMELIA AV	35	GLR	VCP
0028/2298-0029/2298	8 DONINGTON ST	371	GLR	VCP
0121/2298-0122/2298	8 FOOTHILL BV	328	GLR	VCP
0170/2298-0171/2298	8 VECINO AV	184	GLR	VCP
0122/2298-0232/2298	8 FOOTHILL BV	323	GLR	VCP
0189/2342-0190/2342	8 SANTA FE AV	128	GLR	VCP
0262/2342-0268/2342	8 BONNIE COVE AV	288	GLR	VCP
0112/2342-0123/2342	8 REYNOLDS WY	321	GLR	VCP
0135/2298-0136/2298	8 HEBER ST	276	GLR	VCP
0547/2299-0548/2299	8 DE LAY AV	301	GLR	VCP
0222/2385-0223/2385	8 COBBLEFIELD WY	226	GLR	VCP
0614/2342-0616/2342	8 CLARADAY ST	197	GLR	VCP
0045/2342-0046/2342	8 FARBER AV	214	GLR	VCP
0228/2385-0229/2385	8 DRIFTSTONE DR	204	GLR	VCP
0526/2299-0527/2299	8 CHARVES AV	230	GLR	VCP
0453/2342-0454/2342	8 GRAMMONT PL	251	GLR	VCP
0255/2342-0256/2342	8 ESSEX ST	237	GLR	VCP
0081/2342-0083/2342	8 DANEHURST AV	273	GLR	VCP
0260/2342-0261/2342	8 BONNIE COVE AV	273	GLR	VCP
0627/2342-0628/2342	8	324	GLR	VCP
0393/2342-0512/2342	10	300	GLR	VCP
0520/2299-0521/2299	8 BRIGHTVIEW DR	252	GLR	VCP
0621/2342-0622/2342	8 BURNABY DR	196	GLR	VCP
0052/2298-0055/2298	8 MARCILE AV	217	GLR	VCP
0317/2385-0318/2385	8 AMELIA AV	168	GLR	VCP
0376/2342-0378/2342	8 CROWN ST	181	GLR	VCP
0382/2342-0383/2342	8 LYMAN AV	240	GLR	VCP
0235/2385-0237/2385	8 BASE LINE RD	303	GLR	VCP
0245/2342-0246/2342	8 TEMMERA LN	93	GLR	VCP
0416/2342-0417/2342	8 BRUNING AV	113	GLR	VCP
0145/2298-0146/2298	12 BARRANCA AV	282	GLR	VCP
0126/2298-0129/2298	10 CARROLL AV	328	GLR	VCP
0557/2342-0558/2342	8 GLADSTONE ST	280	GLR	VCP
0595/2299-0596/2299	8 VECINO DR	303	GLR	VCP
0504/2342-0505/2342	8 SHADY LN	168	GLR	VCP
0726/2385-0727/2385	8	191	GLR	VCP
0380/2342-0381/2342	8 DOVER ST	172	GLR	VCP
0465/2299-0466/2299	8 PROSPERO DR	366	GLR	VCP
0013/2385-0014/2385	8 INDIAN BEND	114	GLR	VCP
0002/2298-0003/2298	8 FOXGLOVE CT	148	GLR	VCP
0232/2298-0233/2298	8 FOOTHILL BV	230	GLR	VCP
0533/2342-0539/2342	8 BRADFORD DR	286	GLR	VCP
0559/2342-0674/2342	8 GLADSTONE ST	279	GLR	VCP
0218/2385-0219/2385	8 BRADISH AV	228	GLR	VCP
0476/2385-0630/2385	8 AUTO CENTER DR	286	GLR	VCP
0583/2342-0584/2342	8 JEDBURGH ST	223	GLR	VCP
0196/2298-0197/2298	8 LEADORA AV	242	GLR	VCP
0730/2385-0731/2385	8	174	GLR	VCP

# Glendora\_Pipe\_Total\_Report

0165/2342-TRNK/2342	8 PAYSON ST	350	GLR	VCP
0561/2299-0562/2299	8 GAILLARD ST	120	GLR	VCP
0574/2342-0575/2342	8 RENWICK RD	264	GLR	VCP
0319/2298-0320/2298	8 ALOSTA AV	317	GLR	VCP
0073/2298-0074/2298	8 OAKBANK DR	37	GLR	VCP
0242/2385-0243/2385	10 AUTO CENTER DR	350	GLR	VCP
0527/2342-0529/2342	8 WILLOW AV	279	GLR	VCP
0090/2342-0091/2342	8 BENDER AV	72	GLR	VCP
0544/2342-0545/2342	8 ESSEX ST	265	GLR	VCP
0340/2342-0342/2342	8 PLYMOUTH ST	261	GLR	VCP
0238/2298-0250/2298	8 FOOTHILL BV	194	GLR	VCP
0110/2298-0114/2298	8 DALTON ST	309	GLR	VCP
0250/2385-0651/2385	8 AUTO CENTER DR	128	GLR	VCP
0376/2342-0377/2342	8 QUEEN ANNE CT	101	GLR	VCP
0450/2299-0453/2299	8 MAUNALOA AV	262	GLR	VCP
0502/2342-0503/2342	8 SHADY LN	216	GLR	VCP
0142/2298-0145/2298	12 BARRANCA AV	187	GLR	VCP
0296/2298-0298/2298	8 BRIGHTVIEW DR	246	GLR	VCP
0115/2298-0118/2298	8 LOWELL AV	204	GLR	VCP
0042/2385-0043/2385	8 DUELL ST	213	GLR	VCP
0649/2342-0650/2342	8	148	GLR	VCP
0597/2299-0598/2299	8 LAXFORD ST	327	GLR	VCP
0248/2298-0249/2298	8 VALENCIA ST	300	GLR	VCP
0259/2385-0260/2385	8	85	GLR	VCP
0185/2385-0186/2385	8 PETUNIA ST	227	GLR	VCP
0509/2342-0510/2342	8 SHADY LN	287	GLR	VCP
0009/2385-0010/2385	8 INDIAN BEND	148	GLR	VCP
0255/2385-0256/2385	8	78	GLR	VCP
0240/2342-TRNK/2342	8 GLENCROFT RD	409	GLR	VCP
0251/2342-0252/2342	8 CONCORD LN	178	GLR	VCP
0132/2298-0133/2298	10 BARRANCA AV	241	GLR	VCP
0466/2299-0467/2299	8 PROSPERO DR	233	GLR	VCP
0175/2298-0176/2298	8 FERNPARK DR	344	GLR	VCP
0324/2299-0325/2299	8 LA SERENA DR	284	GLR	VCP
0611/2342-0612/2342	8 PLYMOUTH ST	106	GLR	VCP
0637/2342-0639/2342	8 PLYMOUTH ST	294	GLR	VCP
0339/2342-0340/2342	8 PLYMOUTH ST	132	GLR	VCP
0302/2342-0304/2342	8 NEWHAVEN LN	133	GLR	VCP
0489/2299-0490/2299	18 BASE LINE RD	349	GLR	VCP
0639/2342-0640/2342	8 PLYMOUTH ST	249	GLR	VCP
0302/2385-0303/2385	8 AMELIA AV	210	GLR	VCP
0500/2342-0501/2342	8 SIERRA SKY DR	235	GLR	VCP
0538/2299-0539/2299	8 SODERBERG AV	336	GLR	VCP
0290/2342-0291/2342	8 PAYSON ST	253	GLR	VCP
0515/2299-0516/2299	8 FORESTDALE AV	300	GLR	VCP
0628/2342-0629/2342	8	174	GLR	VCP
0318/2385-0319/2385	8 AMELIA AV	168	GLR	VCP
0139/2342-0140/2342	8 KIRKWALL RD	91	GLR	VCP
0491/2299-0492/2299	8 GLENLYN DR	344	GLR	VCP
0147/2298-0151/2298	12 ALOSTA AV	91	GLR	VCP
0456/2299-0457/2299	8 MAUNALOA AV	345	GLR	VCP
0613/2342-TRNK/2342	8 CLARADAY ST	259	GLR	VCP

# Glendora\_Pipe\_Total\_Report

0604/2342-TRNK/2342	8	258	GLR	VCP
0319/2385-0320/2385	8 AMELIA AV	168	GLR	VCP
0261/2342-0362/2342	8 DOVER ST	276	GLR	VCP
0044/2385-0045/2385	8 LOPE LN	147	GLR	VCP
0167/2298-0168/2298	8 TRAYER AV	199	GLR	VCP
0330/2342-0332/2342	8 BANNA AV	95	GLR	VCP
0453/2299-0456/2299	8 MAUNALOA AV	339	GLR	VCP
0051/2385-0052/2385	8 CORDELIA AV	265	GLR	VCP
0653/2342-TRNK/2342	8	190	GLR	VCP
0187/2342-0188/2342	8 SANTA FE AV	321	GLR	VCP
0236/2385-0237/2385	8 GROVETON AV	340	GLR	VCP
0174/2342-0175/2342	8 BENDER AV	313	GLR	VCP
0096/2342-0101/2342	8 BENDER AV	330	GLR	VCP
0328/2298-0329/2298	8 BAGNALL ST	270	GLR	VCP
0467/2342-TRNK/2342	8	58	GLR	VCP
0542/2299-0543/2299	8 GAILLARD ST	152	GLR	VCP
0467/2299-0468/2299	8 PROSPERO DR	315	GLR	VCP
0211/2342-0305/2342	8 JUANITA AV	268	GLR	VCP
0259/2342-0358/2342	8 CROWN ST	245	GLR	VCP
0438/2342-0439/2342	8 SUFFOLK PL	197	GLR	VCP
0256/2298-0261/2298	8 LOCHLEVEN ST	347	GLR	VCP
0426/2342-0429/2342	8 BRUNING AV	280	GLR	VCP
0272/2298-0274/2298	8 VECINO AV	188	GLR	VCP
0407/2342-0408/2342	8 RENWICK RD	91	GLR	VCP
0268/2298-0269/2298	8 HEBER ST	350	GLR	LVCP
0567/2342-0569/2342	8 GLADSTONE ST	232	GLR	VCP
0450/2299-0477/2299	8 FORESTDALE AV	276	GLR	VCP
0029/2298-0030/2298	8 DONINGTON ST	341	GLR	VCP
0110/2342-0112/2342	8 REYNOLDS WY	296	GLR	VCP
0188/2342-0189/2342	8 SANTA FE AV	331	GLR	VCP
0721/2385-0722/2385	8	172	GLR	VCP
0066/2385-TRNK/2385	8 VALLEY CENTER AV	300	GLR	VCP
0120/2342-TRNK/2342	8 GLENDORA AV	388	GLR	VCP
0166/2298-0167/2298	8 TRAYER AV	352	GLR	VCP
0640/2342-0641/2342	8 PLYMOUTH ST	340	GLR	VCP
0049/2385-0050/2385	8 CABALLO AV	261	GLR	VCP
0176/2342-0177/2342	8 BENDER AV	236	GLR	VCP
0539/2342-0540/2342	8 DOVER ST	242	GLR	VCP
0600/2342-0601/2342	8 YUCCA PL	237	GLR	VCP
0346/2342-0347/2342	8 BONNIE COVE AV	349	GLR	VCP
0421/2342-0422/2342	8 IVY ST	85	GLR	VCP
0021/2385-0022/2385	8 CANYON MEADOWS LN	131	GLR	VCP
0516/2342-0518/2342	8	140	GLR	VCP
0562/2342-0563/2342	8 HEATHER ST	131	GLR	VCP
0249/2342-0250/2342	8 CONCORD LN	322	GLR	VCP
0206/2298-0207/2298	8 WHITCOMB AV	303	GLR	VCP
0580/2299-0581/2299	8	137	GLR	VCP
0316/2342-0322/2342	8 RIMHURST AV	259	GLR	VCP
0719/2385-0720/2385	8	28	GLR	VCP
0535/2342-0536/2342	8 CROWN ST	224	GLR	VCP
0063/2385-0064/2385	8 VALLEY CENTER AV	215	GLR	VCP
0238/2385-0239/2385	8 BRADISH AV	289	GLR	VCP

# Glendora\_Pipe\_Total\_Report

0482/2299-0483/2299	8 FORESTDALE AV	307	GLR	VCP
0621/2342-0623/2342	8 CLARADAY ST	108	GLR	VCP
0591/2342-0603/2342	8 TREANOR AV	261	GLR	VCP
0370/2299-0372/2299	8 GHENT ST	95	GLR	VCP
0257/2342-0258/2342	8 ESSEX CT	148	GLR	VCP
0318/2298-0326/2298	8 VECINO DR	273	GLR	VCP
0026/2385-0027/2385	8	183	GLR	VCP
0179/2385-0180/2385	8 DUELL ST	151	GLR	VCP
0092/2342-0093/2342	8 DAWSON CT	281	GLR	VCP
0593/2342-0594/2342	8 JEDBURGH ST	86	GLR	VCP
0443/2342-0444/2342	8 NEWBURGH ST	265	GLR	VCP
0575/2342-0576/2342	8 CANDISH AV	177	GLR	VCP
0136/2298-0137/2298	8 HEBER ST	256	GLR	VCP
0591/2342-0592/2342	8 JEDBURGH ST	261	GLR	VCP
0044/2342-TRNK/2342	8 BASE LINE RD	62	GLR	VCP
0364/2342-0365/2342	8 ESSEX ST	239	GLR	VCP
0320/2385-0321/2385	8 AMELIA AV	132	GLR	VCP
0626/2342-0633/2342	8 CLARADAY ST	75	GLR	VCP
0099/2298-0100/2298	8 ASHWORTH PL	286	GLR	LVCP
0040/2342-0041/2342	8 DODSWORTH AV	95	GLR	VCP
0570/2342-0647/2342	8 PAYSON ST	226	GLR	VCP
0300/2385-0301/2385	8 AMELIA AV	202	GLR	VCP
0545/2299-0552/2299	8 VECINO DR	269	GLR	VCP
0540/2342-0541/2342	8 DOVER ST	242	GLR	VCP
0068/2385-0746/2385	8 GLADSTONE ST	125	GLR	VCP
0718/2385-0719/2385	8	59	GLR	VCP
0675/2342-0676/2342	8 BURNABY DR	193	GLR	VCP
0456/2384-0457/2384	8 GORDON HIGHLANDS F	99	GLR	VCP
0123/2342-0125/2342	8 REYNOLDS WY	88	GLR	VCP
0536/2299-0537/2299	8 PROSPERO DR	290	GLR	VCP
0326/2299-TRNK/2299	8 LA SERENA DR	48	GLR	VCP
0336/2342-0337/2342	8 CARTER DR	313	GLR	VCP
0592/2299-TRNK/2299	8 PROSPERO DR	264	GLR	VCP
0523/2342-0526/2342	8 WILLOW AV	254	GLR	VCP
0554/2342-0555/2342	8 ALLEY	309	GLR	VCP
0600/2342-0602/2342	8 JEDBURGH ST	159	GLR	VCP
0327/2342-0329/2342	8 PLYMOUTH ST	47	GLR	VCP
0260/2385-0261/2385	8 LINDSAY WY	65	GLR	VCP
0572/2342-0573/2342	8 IVY ST	168	GLR	VCP
0046/2342-0047/2342	8 FARBER AV	214	GLR	VCP
0541/2299-0542/2299	8 VECINO DR	235	GLR	VCP
0320/2299-0321/2299	8 BRIARGATE LN	271	GLR	VCP
0047/2385-0048/2385	8 DESERTA DR	115	GLR	VCP
0495/2299-0496/2299	8 FUCHSIA AV	252	GLR	VCP
0251/2298-0252/2298	8 VALENCIA ST	300	GLR	VCP
0076/2298-0087/2298	8 OAKBANK DR	38	GLR	VCP
0062/2342-TRNK/2342	8 BASE LINE RD	120	GLR	VCP
0436/2342-0572/2342	8 IVY ST	361	GLR	VCP
0169/2342-0293/2342	8	130	GLR	VCP
0437/2342-0574/2342	8 RENWICK RD	264	GLR	VCP
0732/2385-0733/2385	8	211	GLR	VCP
0050/2342-0051/2342	8 DUELL ST	300	GLR	VCP



# Glendora\_Pipe\_Total\_Report

0533/2299-0534/2299	8 E DIKE ST	220	GLR	VCP
0487/2299-0488/2299	8 DUELL ST	287	GLR	VCP
0551/2342-0552/2342	8 ALLEY	265	GLR	VCP
0169/2342-0294/2342	8	267	GLR	VCP
0651/2342-0652/2342	8	314	GLR	VCP
0537/2342-0538/2342	8 YUCCA PL	255	GLR	VCP
0247/2342-0248/2342	8 ESSEX ST	382	GLR	VCP
0589/2299-0592/2299	8 PROSPERO DR	260	GLR	VCP
0457/2384-0458/2384	8 GORDON HIGHLANDS F	162	GLR	VCP
0397/2342-0398/2342	10 GLADSTONE ST	374	GLR	VCP
0169/2298-0174/2298	8 VALENCIA ST	308	GLR	VCP
0603/2342-0604/2342	8 RENWICK RD	170	GLR	VCP
0104/2298-0105/2298	8 BARRANCA AV	102	GLR	VCP
0185/2342-0186/2342	8 VERMONT AV	274	GLR	VCP
0311/2342-0667/2342	8 JUANITA AV	79	GLR	VCP
0607/2299-0608/2299	8 CARTER DR	255	GLR	VCP
0546/2342-0547/2342	8 ESSEX ST	265	GLR	VCP
0607/2299-0609/2299	8 ALLEY	123	GLR	VCP
0489/2299-0491/2299	8 DE LAY AV	261	GLR	VCP
0292/2342-0293/2342	8 PAYSON ST	363	GLR	VCP
0243/2385-0244/2385	8 AUTO CENTER DR	35	GLR	VCP
0246/2298-0249/2298	10 CARROLL AV	318	GLR	VCP
0151/2298-0152/2298	8 ALOSTA AV	268	GLR	VCP
0445/2299-0446/2299	8 MAUNALOA AV	313	GLR	VCP
0147/2298-0148/2298	8 ALOSTA AV	309	GLR	VCP
0727/2385-0728/2385	8	83	GLR	VCP
0687/2342-0688/2342	8 ESSEX ST	340	GLR	VCP
0263/2298-0264/2298	8 INVERGARRY ST	350	GLR	VCP
0123/2342-0124/2342	8 GLADSTONE ST	216	GLR	VCP
0330/2298-0331/2298	8 BAGNALL ST	163	GLR	VCP
0452/2342-0453/2342	8 PLYMOUTH ST	247	GLR	VCP
0447/2342-0448/2342	8 PLYMOUTH ST	350	GLR	VCP
0372/2299-0374/2299	8 GHENT ST	224	GLR	VCP
0450/2299-0451/2299	8 FORESTDALE AV	291	GLR	VCP
0259/2342-0260/2342	8 CROWN ST	245	GLR	VCP
0069/2385-0709/2385	8 GLADSTONE ST	145	GLR	VCP
0371/2342-0372/2342	8 BRUNING AV	290	GLR	VCP
0633/2342-0636/2342	8 CLARADAY ST	277	GLR	VCP
0542/2299-0544/2299	8 VECINO DR	269	GLR	VCP
0215/2385-0216/2385	8 PETUNIA ST	255	GLR	VCP
0491/2299-0493/2299	8 DE LAY AV	363	GLR	VCP
0326/2342-0327/2342	8 PLYMOUTH ST	271	GLR	LVCP
0155/2298-0156/2298	8 BAGNALL ST	280	GLR	VCP
0164/2298-0165/2298	8 LA CROSSE ST	378	GLR	VCP
0598/2299-0599/2299	8 LAXFORD ST	327	GLR	VCP
0388/2342-0389/2342	8 WALES AV	337	GLR	VCP
0327/2342-0328/2342	8 BRAMHALL AV	329	GLR	VCP
0449/2342-0450/2342	8 GREER AV	273	GLR	VCP
0584/2342-0585/2342	8 JEDBURGH ST	223	GLR	VCP
0301/2342-0302/2342	8 NEWHAVEN LN	178	GLR	VCP
0580/2342-0581/2342	8 IVY ST	226	GLR	VCP
0283/2342-0284/2342	8 NEWHAVEN LN	50	GLR	VCP

# Glendora\_Pipe\_Total\_Report

0127/2342-0149/2342	8 JENIFER AV	188	GLR	VCP
0559/2342-0560/2342	8 CANDISH AV	180	GLR	VCP
0248/2385-0253/2385	8 NICOLE CT	84	GLR	VCP
0024/2297-0025/2297	8	238	GLR	VCP
0613/2342-0614/2342	8 CLARADAY ST	183	GLR	VCP
0065/2342-TRNK/2342	8 CALMGROVE AV	157	GLR	VCP
0393/2342-0687/2342	10 SUNFLOWER AV	270	GLR	VCP
0181/2342-0182/2342	8 PENNSYLVANIA AV	293	GLR	VCP
0475/2299-0476/2299	8 VECINO DR	219	GLR	VCP
0019/2385-0020/2385	8 CANYON MEADOWS LN	241	GLR	VCP
0210/2385-0211/2385	8 DUELL ST	274	GLR	VCP
0717/2385-0718/2385	8	245	GLR	VCP
0730/2385-0732/2385	8	212	GLR	VCP
0389/2342-0390/2342	8 WALES AV	281	GLR	VCP
0124/2298-0125/2298	10 BARRANCA AV	39	GLR	VCP
0496/2342-0656/2342	8 HIGH COUNTRY DR	160	GLR	VCP
0310/2342-0311/2342	8 JUANITA AV	226	GLR	VCP
0158/2342-0159/2342	8 PAYSON ST	291	GLR	VCP
0175/2342-0176/2342	8 BENDER AV	236	GLR	VCP
0510/2342-0511/2342	8 SHADY LN	129	GLR	VCP
0446/2299-0448/2299	8 VECINO DR	333	GLR	VCP
0442/2342-0447/2342	8 PLYMOUTH ST	350	GLR	VCP
0322/2299-TRNK/2299	8 BRIARGATE LN	49	GLR	VCP
0409/2342-0414/2342	8	281	GLR	VCP
0231/2298-0237/2298	8 VECINO AV	247	GLR	VCP
0194/2342-0195/2342	8 DANEHURST AV	215	GLR	VCP
0111/2298-0334/2298	8 BARRANCA AV	53	GLR	VCP
0724/2385-0725/2385	8	187	GLR	VCP
0559/2299-0560/2299	8 CHARVERS AV	122	GLR	VCP
0594/2342-0600/2342	8 JEDBURGH ST	277	GLR	VCP
0295/2342-0296/2342	8 KIRKWALL RD	226	GLR	VCP
0497/2342-0498/2342	8 HUNTERS TR	157	GLR	VCP
0581/2342-0582/2342	8 IVY ST	226	GLR	VCP
0251/2385-0252/2385	8 AUTO CENTER DR	144	GLR	VCP
0483/2299-TRNK/2299	8 FORESTDALE AV	321	GLR	VCP
0396/2342-0397/2342	10 GLADSTONE ST	300	GLR	VCP
0032/2297-0033/2297	8	256	GLR	VCP
0045/2385-0048/2385	8 LOPE LN	225	GLR	VCP
0003/2298-0004/2298	8	148	GLR	VCP
0485/2299-0486/2299	8 BRIGHTVIEW DR	201	GLR	VCP
0595/2299-TRNK/2299	8 VECINO DR	303	GLR	VCP
0561/2342-0562/2342	8 HEATHER ST	229	GLR	VCP
0728/2385-0729/2385	8	203	GLR	VCP
0163/2342-TRNK/2342	8 NEARGLEN AV	272	GLR	VCP
0211/2385-0212/2385	8 DUELL ST	296	GLR	VCP
0598/2342-0599/2342	8 HEATHER ST	105	GLR	VCP
0172/2342-0173/2342	8 NEWBURGH ST	383	GLR	VCP
0357/2299-0358/2299	8 GALATEA ST	141	GLR	VCP
0355/2299-0356/2299	8 GALATEA ST	305	GLR	VCP
0333/2299-0334/2299	8 ALFORD ST	277	GLR	VCP
0220/2298-0398/2298	8 BENNETT AV	159	GLR	LVCP
0338/2298-0339/2298	8	198	GLR	VCP

# Glendora\_Pipe\_Total\_Report

0057/2298-0102/2298	8	226	GLR	VCP
0218/2298-0219/2298	8 BENNETT AV	333	GLR	VCP
0046/2298-0047/2298	8 LEADORA AV	291	GLR	VCP
0048/2298-0049/2298	8 BARRANCA AV	309	GLR	VCP
0049/2298-0050/2298	8 BARRANCA AV	345	GLR	VCP
0043/2298-0050/2298	8 MILTON DR	112	GLR	VCP
0044/2298-0045/2298	8 OAK DR	194	GLR	VCP
0068/2298-0069/2298	8	227	GLR	VCP
0069/2298-0070/2298	8	103	GLR	VCP
0058/2298-0059/2298	8 DANTON DR	271	GLR	VCP
0038/2298-0039/2298	8 LEADORA AV	252	GLR	VCP
0037/2298-0038/2298	8 LEADORA AV	320	GLR	VCP
0036/2298-0037/2298	8 LEADORA AV	247	GLR	VCP
0028/2298-0035/2298	8 LEADORA AV	327	GLR	VCP
0009/2298-0023/2298	8 LEADORA AV	243	GLR	VCP
0071/2298-0072/2298	8	216	GLR	VCP
0076/2298-0077/2298	8 NEWHILL ST	243	GLR	VCP
0077/2298-0080/2298	8 NEWHILL ST	255	GLR	VCP
0081/2298-0082/2298	8 CALERA AV	258	GLR	VCP
0083/2298-0084/2298	8 RANGER DR	295	GLR	VCP
0080/2298-0083/2298	8 NEWHILL ST	288	GLR	VCP
0354/2298-0355/2298	8 AUTUMN OAK LN	166	GLR	VCP
0353/2298-0357/2298	8 BROOKFIELD PL	120	GLR	VCP
0354/2298-0358/2298	8 SHEFFIELD PL	120	GLR	VCP
0355/2298-0359/2298	8 ENGLISH OAKS PL	120	GLR	VCP
0085/2298-0086/2298	8	150	GLR	VCP
0355/2298-0356/2298	8 AUTUMN OAK LN	125	GLR	LVCP
0013/2298-0356/2298	8 FOOTHILL BV	40	GLR	VCP
0350/2298-0351/2298	8 MEADOW OAKS LN	200	GLR	VCP
0351/2298-0352/2298	8 MEADOW OAKS LN	177	GLR	VCP
0667/2342-0668/2342	8 JUANITA AV	9	GLR	VCP
0280/2342-0281/2342	8 CAMDEN ST	180	GLR	VCP
0280/2342-C.O./2342	8 CAMDEN ST	121	GLR	VCP
0279/2342-0280/2342	8 CONCORD LN	268	GLR	VCP
0264/2342-0279/2342	8 CONCORD LN	247	GLR	VCP
0264/2342-0265/2342	12 GLADSTONE ST	311	GLR	VCP
0265/2342-0266/2342	12 GLADSTONE ST	311	GLR	VCP
0266/2342-0267/2342	12 GLADSTONE ST	311	GLR	VCP
0072/2298-0073/2298	8	96	GLR	VCP
0353/2298-0354/2298	8 AUTUMN OAK LN	166	GLR	VCP
0013/2298-0352/2298	8 FOOTHILL BV	121	GLR	VCP
0014/2298-0352/2298	8 FOOTHILL BV	183	GLR	VCP
0348/2298-0349/2298	8 AMBER OAKS LN	86	GLR	LVCP
0056/2298-0057/2298	8	323	GLR	VCP
0042/2298-0043/2298	8 MILTON DR	267	GLR	VCP
0011/2298-0058/2298	8 DANTON DR	237	GLR	VCP
0086/2298-0356/2298	8 FOOTHILL BV	256	GLR	VCP
0014/2298-0015/2298	8 FOOTHILL BV	195	GLR	VCP
0014/2298-0349/2298	8 AMBER OAKS LN	36	GLR	VCP
0080/2298-0081/2298	8 CALERA AV	115	GLR	VCP
0015/2298-0016/2298	8	278	GLR	VCP
0016/2298-0017/2298	8 CITRUS AV	259	GLR	VCP

# Glendora\_Pipe\_Total\_Report

0017/2298-0018/2298	8 CITRUS AV	350	GLR	VCP
0018/2298-0019/2298	10 CITRUS AV	350	GLR	VCP
0020/2298-CITY/2298	12 CITRUS AV	249	GLR	VCP
0107/2298-0108/2298	8 BARRANCA AV	234	GLR	VCP
0109/2298-0110/2298	8 BARRANCA AV	216	GLR	VCP
0434/2342-0435/2342	8 JUANITA AV	326	GLR	VCP
0431/2342-0432/2342	8 JUANITA AV	274	GLR	VCP
0430/2342-0431/2342	8 JUANITA AV	274	GLR	VCP
0312/2342-0667/2342	8 JUANITA AV	145	GLR	VCP
0338/2342-0339/2342	8	228	GLR	VCP
0311/2342-0338/2342	8	216	GLR	VCP
0316/2342-0317/2342	8 NEWBURGH ST	239	GLR	VCP
0322/2342-0324/2342	8 RIMHURST AV	205	GLR	VCP
0321/2342-0322/2342	8 LAXFORD ST	136	GLR	VCP
0320/2342-0321/2342	8 LAXFORD ST	136	GLR	VCP
0011/2298-0012/2298	8 BALDY VISTA AV	238	GLR	VCP
0343/2298-0344/2298	8 SIERRA MADRE AV	319	GLR	VCP
0311/2298-0312/2298	8 ALOSTA AV	349	GLR	VCP
0031/2297-0032/2297	8	327	GLR	VCP
0129/2298-0130/2298	8 CALIFORNIA AV	269	GLR	VCP
0206/2342-0320/2342	8	228	GLR	VCP
0204/2342-0206/2342	8	300	GLR	VCP
0602/2299-0603/2299	8 LAXFORD ST	204	GLR	VCP
0602/2299-0605/2299	8	250	GLR	VCP
0166/2342-0167/2342	8 WABASH AV	354	GLR	VCP
0167/2342-TRNK/2342	8 RENWICK RD	267	GLR	VCP
0167/2342-0272/2342	8 RENWICK RD	257	GLR	VCP
0276/2342-0277/2342	8 CAMDEN ST	309	GLR	VCP
0273/2342-0276/2342	8 RIMHURST AV	301	GLR	VCP
0274/2342-0275/2342	8 NORGate ST	192	GLR	VCP
0273/2342-0274/2342	8 NORGate ST	189	GLR	VCP
0273/2342-TRNK/2342	8 RIMHURST AV	201	GLR	VCP
0312/2342-0313/2342	8 JUANITA AV	242	GLR	VCP
0289/2342-0290/2342	8 BONNIE COVE AV	100	GLR	VCP
0283/2342-0287/2342	8	243	GLR	VCP
0302/2342-0303/2342	8 TRENTON CT	119	GLR	VCP
0297/2342-0298/2342	8 RENWICK RD	204	GLR	VCP
0270/2342-0271/2342	8 GLENCROFT RD	290	GLR	VCP
0267/2342-0268/2342	12 GLADSTONE ST	226	GLR	VCP
0432/2342-0434/2342	8 JUANITA AV	326	GLR	VCP
0094/2298-0095/2298	8 BRANTFELL PL	79	GLR	VCP
0078/2298-0079/2298	8 GALANTO AV	170	GLR	VCP
0077/2298-0078/2298	8 GALANTO AV	267	GLR	VCP
0075/2298-0076/2298	8 OAKBANK DR	247	GLR	VCP
0074/2298-0075/2298	8 OAKBANK DR	238	GLR	VCP
0010/2298-0024/2298	8 BALDY VISTA AV	226	GLR	VCP
0033/2298-0034/2298	8 DONINGTON ST	307	GLR	VCP
0032/2298-0033/2298	8 DONINGTON ST	350	GLR	VCP
0263/2342-TRNK/2342	12 GLADSTONE ST	228	GLR	VCP
0282/2342-0285/2342	8 CAMDEN ST	82	GLR	VCP
0281/2342-0282/2342	8 CAMDEN ST	151	GLR	VCP
0669/2342-0670/2342	8 HERITAGE PL	205	GLR	VCP

# Glendora\_Pipe\_Total\_Report

0313/2342-0314/2342	8 JUANITA AV	173	GLR	VCP
0289/2342-0405/2342	8 PAYSON ST	372	GLR	VCP
0396/2342-0404/2342	8 BRADLEY CT	183	GLR	VCP
0402/2342-0403/2342	8 HAMPTON ST	179	GLR	VCP
0400/2342-0401/2342	8 GLADSTONE ST	318	GLR	VCP
0399/2342-0400/2342	8 GLADSTONE ST	318	GLR	VCP
0287/2342-0288/2342	8 GREENFIELD CT	356	GLR	VCP
0158/2298-0337/2298	8 SIERRA MADRE AV	42	GLR	VCP
0159/2298-0160/2298	8 WILDWOOD AV	338	GLR	VCP
0160/2298-0161/2298	8 WILDWOOD AV	320	GLR	VCP
0161/2298-0192/2298	8 WILDWOOD AV	362	GLR	VCP
0192/2298-0193/2298	8 LEADORA AV	155	GLR	VCP
0193/2298-0336/2298	8 LEADORA AV	160	GLR	VCP
0194/2298-0336/2298	8 LEADORA AV	238	GLR	VCP
0194/2298-0210/2298	8 VALENCIA ST	366	GLR	VCP
0211/2298-0212/2298	8 VALENCIA ST	330	GLR	VCP
0053/2298-0054/2298	8	232	GLR	VCP
0239/2298-0241/2298	8 FOOTHILL BV	330	GLR	VCP
0034/2297-0035/2297	8	261	GLR	VCP
0033/2297-0036/2297	8	197	GLR	VCP
0337/2298-0338/2298	8 SIERRA MADRE AV	115	GLR	VCP
0210/2298-0211/2298	8 VALENCIA ST	368	GLR	VCP
0410/2342-0412/2342	8 STEPHORA AV	264	GLR	VCP
0410/2342-0411/2342	8 RENWICK RD	87	GLR	VCP
0409/2342-0410/2342	8 RENWICK RD	101	GLR	VCP
0408/2342-0409/2342	8 RENWICK RD	171	GLR	VCP
0414/2342-0415/2342	8 JUANITA AV	160	GLR	VCP
0413/2342-0414/2342	8 JUANITA AV	300	GLR	VCP
0314/2342-0413/2342	8 JUANITA AV	352	GLR	VCP
0460/2342-0461/2342	8 CLARADAY ST	178	GLR	VCP
0460/2342-0462/2342	8 GREER AV	150	GLR	VCP
0459/2342-0460/2342	8 CLARADAY ST	331	GLR	VCP
0457/2342-0458/2342	8 CLARADAY ST	330	GLR	VCP
0356/2299-0357/2299	8 GALATEA ST	303	GLR	VCP
0332/2299-0333/2299	8 ALFORD ST	277	GLR	VCP
0463/2299-0464/2299	8 LINFIELD ST	345	GLR	VCP
0296/2299-0155/2298	12 BARRANCA AV	306	GLR	VCP
0449/2299-0326/2298	8 VECINO DR	357	GLR	VCP
0456/2342-0457/2342	8 CLARADAY ST	330	GLR	VCP
0347/2342-0455/2342	8 CLARADAY ST	332	GLR	VCP
0348/2342-TRNK/2342	8 BONNIE COVE AV	106	GLR	VCP
0317/2299-0463/2299	8 LINFIELD ST	345	GLR	VCP
0316/2299-0317/2299	8 LINFIELD ST	347	GLR	VCP
0293/2298-0296/2298	8 BRIGHTVIEW DR	261	GLR	VCP
0290/2298-0293/2298	8 BRIGHTVIEW DR	266	GLR	VCP
0264/2298-0265/2298	8 INVERGARRY ST	201	GLR	VCP
0290/2298-0291/2298	8 INVERGARRY ST	190	GLR	VCP
0286/2298-0287/2298	8 BRIGHTVIEW DR	135	GLR	VCP
0287/2298-0290/2298	8 BRIGHTVIEW DR	179	GLR	VCP
0266/2298-0267/2298	8 INVERGARRY ST	117	GLR	VCP
0280/2298-0281/2298	8 HEBER ST	192	GLR	VCP
0282/2298-0283/2298	8 LEESIDE ST	220	GLR	VCP

# Glendora\_Pipe\_Total\_Report

0417/2342-0418/2342	8 KIRKWALL RD	296	GLR	VCP
0429/2342-0444/2342	8 BRUNING AV	256	GLR	VCP
0458/2342-0459/2342	8 CLARADAY ST	330	GLR	VCP
0406/2342-0408/2342	8 PINKERTON RD	348	GLR	VCP
0670/2342-0671/2342	8 HERITAGE PL	249	GLR	VCP
0287/2298-0288/2298	8 DORNIE ST	247	GLR	VCP
0284/2298-0285/2298	8 BRIDWELL ST	272	GLR	VCP
0277/2298-0278/2298	8 ORANGEPATH ST	313	GLR	VCP
0276/2298-0277/2298	8 ORANGEPATH ST	330	GLR	VCP
0280/2298-0282/2298	8 FORESTDALE AV	255	GLR	VCP
0282/2298-0284/2298	8 FORESTDALE AV	249	GLR	VCP
0274/2298-0275/2298	8 ORANGEPATH ST	220	GLR	VCP
0264/2298-0269/2298	8 VECINO AV	305	GLR	VCP
0269/2298-0271/2298	8 VECINO AV	332	GLR	VCP
0263/2298-0268/2298	8	302	GLR	LVCP
0270/2298-0271/2298	8 BRIDWELL ST	293	GLR	VCP
0141/2298-0270/2298	8 BRIDWELL ST	248	GLR	VCP
0140/2298-0141/2298	8 BRIDWELL ST	270	GLR	VCP
0455/2299-0333/2298	8 BRIGHTVIEW DR	277	GLR	VCP
0611/2299-TRNK/2299	8	277	GLR	VCP
0299/2299-0327/2298	8	170	GLR	VCP
0565/2299-0567/2299	8 SHADYGLEN DR	241	GLR	VCP
0528/2299-0529/2299	8 CITRUS EDGE ST	182	GLR	VCP
0563/2299-0564/2299	8 DAWSON AV	234	GLR	VCP
0095/2342-0563/2299	8 DAWSON AV	229	GLR	VCP
0672/2342-0673/2342	8 WESTRIDGE AV	138	GLR	VCP
0095/2342-0672/2342	8 DAWSON AV	25	GLR	VCP
0087/2342-0088/2342	8 BENDER AV	215	GLR	VCP
0087/2342-0089/2342	8 CITRUS EDGE	267	GLR	VCP
0525/2299-0528/2299	8 ARMSTEAD ST	106	GLR	VCP
0522/2299-0525/2299	8 ARMSTEAD ST	253	GLR	VCP
0519/2299-0522/2299	8 ARMSTEAD ST	253	GLR	VCP
0090/2342-0092/2342	8 DAWSON CT	375	GLR	VCP
0558/2299-0559/2299	8 CHARVERS AV	239	GLR	VCP
0452/2299-0331/2298	8 FORESTDALE AV	273	GLR	VCP
0564/2299-0565/2299	8 SHADYGLEN DR	200	GLR	VCP
0455/2342-0456/2342	8 CLARADAY ST	334	GLR	VCP
0275/2298-0276/2298	8 ORANGEPATH ST	162	GLR	VCP
0529/2299-0530/2299	8 CITRUS EDGE ST	377	GLR	VCP
0518/2299-0519/2299	8 ARMSTEAD ST	156	GLR	VCP
0366/2299-0531/2299	8 E DIKE ST	149	GLR	VCP
0370/2299-0371/2299	8 BRIARGATE LN	133	GLR	VCP
0553/2299-0554/2299	8 GLADSTONE ST	213	GLR	VCP
0550/2299-0551/2299	8 GLADSTONE ST	352	GLR	VCP
0378/2299-0550/2299	8 GLADSTONE ST	255	GLR	VCP
0377/2299-0378/2299	8 GLADSTONE ST	293	GLR	VCP
0451/2299-0452/2299	8 FORESTDALE AV	308	GLR	VCP
0515/2299-0518/2299	8 ARMSTEAD ST	99	GLR	VCP
0506/2299-0507/2299	8 GALATEA ST	276	GLR	VCP
0500/2299-0501/2299	8 ALFORD ST	252	GLR	VCP
0499/2299-0500/2299	8 ALFORD ST	215	GLR	VCP
0504/2299-0505/2299	8 GALATEA ST	276	GLR	VCP

# Glendora\_Pipe\_Total\_Report

0512/2299-0513/2299	8 CITRUS ST	202	GLR	VCP
0221/2298-0222/2298	8 BENNETT AV	350	GLR	VCP
0220/2298-0221/2298	8 BENNETT AV	332	GLR	VCP
0212/2298-0220/2298	8 VALENCIA ST	249	GLR	VCP
0054/2298-0055/2298	8	150	GLR	VCP
0102/2298-0103/2298	8 BENNETT AV	305	GLR	VCP
0102/2298-0218/2298	8 BENNETT AV	360	GLR	VCP
0115/2298-0226/2298	8 DALTON ST	246	GLR	VCP
0114/2298-0115/2298	8 DALTON ST	268	GLR	VCP
0142/2298-0143/2298	8 ORANGEPATH ST	313	GLR	VCP
0469/2299-0470/2299	8 BASE LINE RD	106	GLR	VCP
0511/2299-0512/2299	8 CITRUS ST	202	GLR	VCP
0510/2299-0514/2299	8 ARMSTEAD ST	333	GLR	VCP
0509/2299-0510/2299	8 ARMSTEAD ST	254	GLR	VCP
0313/2299-TRNK/2299	10 BARRANCA AV	35	GLR	VCP
0314/2299-0315/2299	10 BASE LINE RD	325	GLR	VCP
0315/2299-0497/2299	10	315	GLR	VCP
0497/2299-0498/2299	8	80	GLR	VCP
0498/2299-0503/2299	8 PROSPERO DR	49	GLR	VCP
0503/2299-0504/2299	8 PROSPERO DR	240	GLR	VCP
0508/2299-0509/2299	8 PROSPERO DR	253	GLR	VCP
0481/2299-0482/2299	8 FORESTDALE AV	235	GLR	VCP
0233/2342-TRNK/2342	8 LINFIELD ST	203	GLR	VCP
0531/2299-0532/2299	8 E DIKE ST	327	GLR	VCP
0376/2299-0377/2299	8 GLADSTONE ST	268	GLR	VCP
0505/2299-0506/2299	8 GALATEA ST	276	GLR	VCP
0086/2342-0087/2342	8 CITRUS EDGE	249	GLR	VCP
0331/2298-0332/2298	8 BAGNALL ST	362	GLR	VCP
0103/2298-0104/2298	8 BENNETT AV	318	GLR	VCP
0469/2299-TRNK/2299	8 BASE LINE RD	46	GLR	VCP
0293/2298-0294/2298	8 HEBER ST	224	GLR	VCP
0266/2298-0280/2298	8 FORESTDALE AV	251	GLR	VCP
0276/2298-0284/2298	8 FORESTDALE AV	260	GLR	VCP
0139/2298-0140/2298	8 BRIDWELL ST	282	GLR	VCP
0514/2299-0515/2299	8 ARMSTEAD ST	333	GLR	VCP
0510/2299-0511/2299	8 CITRUS ST	257	GLR	VCP
0498/2299-0499/2299	8 ALFORD ST	48	GLR	VCP
0477/2299-0481/2299	8 FORESTDALE AV	201	GLR	VCP
0313/2299-0314/2299	10 BASE LINE RD	325	GLR	VCP
0504/2299-0508/2299	8 PROSPERO DR	253	GLR	VCP
0364/2299-0365/2299	8	350	GLR	ABSCP
0361/2299-0364/2299	8 BARRANCA AV	60	GLR	ABSCP
0639/2341-0654/2341	8 BENNETT AV	51	GLR	VCP
0021/2384-0376/2384	8 GRAND OAKS DR	159	GLR	VCP
0048/2342-0050/2342	8 JENIFER AV	246	GLR	VCP
0074/2342-0075/2342	8	202	GLR	VCP
0080/2342-0081/2342	8 RONWOOD ST	242	GLR	VCP
0552/2299-0553/2299	8 GLADSTONE ST	213	GLR	VCP
0551/2299-0552/2299	8 GLADSTONE ST	327	GLR	VCP
0654/2342-0655/2342	8	399	GLR	VCP
0653/2342-0654/2342	8	84	GLR	VCP
0237/2342-0618/2342	8 DUELL ST	97	GLR	VCP

# Glendora\_Pipe\_Total\_Report

0236/2342-0237/2342	8 DUELL ST	195	GLR	VCP
0235/2342-0236/2342	8 DUELL ST	195	GLR	VCP
0070/2342-0071/2342	8 LANGHAM AV	80	GLR	VCP
0069/2342-0070/2342	8 DUELL ST	216	GLR	VCP
0069/2342-TRNK/2342	8 DUELL ST	156	GLR	VCP
0241/2342-0242/2342	8 ROSALYNN DR	378	GLR	VCP
0238/2342-C.O./2342	8 GLENCROFT RD	59	GLR	VCP
0238/2342-0239/2342	8 GLENCROFT RD	158	GLR	VCP
0196/2342-TRNK/2342	8 DANEHURST AV	250	GLR	VCP
0130/2342-0131/2342	8 NORGATE ST	276	GLR	VCP
0128/2342-0129/2342	8 NORGATE ST	280	GLR	VCP
0152/2342-TRNK/2342	8 JENIFER AV	324	GLR	VCP
0147/2342-0148/2342	8 FARBER AV	286	GLR	VCP
0148/2342-TRNK/2342	8 FARBER AV	284	GLR	VCP
0146/2342-0147/2342	8 FARBER AV	286	GLR	VCP
0126/2342-0146/2342	8 FARBER AV	286	GLR	VCP
0153/2342-0154/2342	8 NEARGLEN AV	161	GLR	VCP
0060/2342-0061/2342	8 GLENLYN DR	290	GLR	VCP
0238/2342-0241/2342	8 ROSALYNN DR	377	GLR	VCP
0151/2342-0152/2342	8 JENIFER AV	325	GLR	VCP
0128/2342-0153/2342	8 NEARGLEN AV	324	GLR	VCP
0126/2342-0127/2342	8 NORGATE ST	256	GLR	VCP
0111/2342-0112/2342	8 GHENT ST	218	GLR	VCP
0116/2342-0117/2342	8 WABASH AV	175	GLR	VCP
0115/2342-0116/2342	8 WABASH AV	175	GLR	VCP
0119/2342-0120/2342	8 GLENDORA AV	332	GLR	VCP
0113/2342-0114/2342	8 ROSALYNN DR	215	GLR	VCP
0114/2342-0115/2342	8 ROSALYNN DR	35	GLR	VCP
0107/2342-0108/2342	8 PENNSYLVANIA AV	245	GLR	VCP
0039/2342-TRNK/2342	8 BRYANT CR	161	GLR	VCP
TRNK/2342-SOUTH/2342	8 BASE LINE RD	87	GLR	VCP
0044/2342-0045/2342	8 BASE LINE RD	250	GLR	VCP
0443/2299-TRNK/2300	8 BARRANCA AV	380	GLR	VCP
0099/2342-0107/2342	8 PENNSYLVANIA AV	245	GLR	VCP
0105/2342-0106/2342	8 WASHINGTON AV	245	GLR	VCP
0127/2342-0128/2342	8 NORGATE ST	256	GLR	VCP
0115/2342-0118/2342	8 ROSALYNN DR	153	GLR	VCP
0658/2342-0659/2342	8	274	GLR	VCP
0078/2342-0079/2342	8 JENIFER AV	223	GLR	VCP
0070/2342-0235/2342	8 DUELL ST	349	GLR	VCP
0129/2342-0130/2342	8 NORGATE ST	218	GLR	VCP
0122/2342-0123/2342	8 GLADSTONE ST	133	GLR	VCP
0073/2342-0074/2342	8 FARBER AV	309	GLR	VCP
0081/2342-0082/2342	8 RONWOOD ST	198	GLR	VCP
0252/2342-0253/2342	8 TEMMERA LN	325	GLR	VCP
0118/2342-0119/2342	8 GLENDORA AV	59	GLR	VCP
0058/2342-0059/2342	8 PETUNIA ST	234	GLR	VCP
0057/2342-0058/2342	8 PETUNIA ST	234	GLR	VCP
0041/2342-0042/2342	8 MEACHAM ST	229	GLR	VCP
0660/2342-0661/2342	8	231	GLR	VCP
0659/2342-0660/2342	8	87	GLR	VCP
0662/2342-0663/2342	8	48	GLR	VCP



# Glendora\_Pipe\_Total\_Report

0659/2342-0662/2342	8	78	GLR	VCP
0657/2342-0658/2342	8 GLENDORA AV	77	GLR	VCP
0082/2342-0657/2342	8 RONWOOD ST	109	GLR	VCP
0084/2342-0085/2342	8	218	GLR	VCP
0083/2342-0084/2342	8 DANEHURST AV	270	GLR	VCP
0078/2342-0080/2342	8 RONWOOD ST	242	GLR	VCP
0076/2342-0077/2342	8	213	GLR	VCP
0077/2342-0078/2342	8 RONWOOD ST	69	GLR	VCP
0075/2342-0076/2342	8	116	GLR	VCP
0004/2297-0005/2297	8 PALM DR	384	GLR	VCP
0420/2384-0421/2384	8 SARATOGA LN	144	GLR	VCP
0070/2340-0071/2340	8 ENGLEWILD DR	298	GLR	VCP
0308/2341-0309/2341	8 ALLEY	235	GLR	VCP
0038/2342-0495/2299	8 PRIMROSE PL	200	GLR	VCP
0086/2342-0530/2299	8 CITRUS EDGE ST	227	GLR	VCP
0494/2342-0495/2342	8 HIGH COUNTRY DR	258	GLR	VCP
0495/2342-0496/2342	8 HIGH COUNTRY DR	256	GLR	VCP
0534/2299-0535/2299	8 E DIKE ST	195	GLR	VCP
0048/2342-0049/2342	8 LINFIELD ST	371	GLR	VCP
0585/2299-0586/2299	8 KIRKWALL RD	280	GLR	VCP
0587/2299-0588/2299	8 RENWICK RD	280	GLR	VCP
0585/2299-0587/2299	10 GRAND AV	261	GLR	VCP
0584/2299-0585/2299	10 GRAND AV	351	GLR	VCP
0583/2299-0584/2299	10 GRAND AV	253	GLR	VCP
0577/2299-0583/2299	10 GRAND AV	190	GLR	VCP
0578/2299-0579/2299	8 GLADSTONE ST	173	GLR	VCP
0578/2299-0581/2299	8	171	GLR	VCP
0577/2299-0578/2299	8 GLADSTONE ST	206	GLR	VCP
0556/2299-0557/2299	8 GLADSTONE ST	118	GLR	VCP
0555/2299-0556/2299	8 GLADSTONE ST	253	GLR	VCP
0554/2299-0555/2299	8 GLADSTONE ST	311	GLR	VCP
0570/2299-0571/2299	8 WESTRIDGE AV	70	GLR	VCP
0572/2299-0573/2299	8	170	GLR	VCP
0573/2299-0576/2299	8	224	GLR	VCP
0575/2299-0576/2299	8 GRAND AV	350	GLR	VCP
0574/2299-0575/2299	8 GRAND AV	392	GLR	VCP
0587/2299-TRNK/2299	10 GRAND AV	264	GLR	VCP
0574/2299-EAST/2299	8 GRAND AV	71	GLR	VCP
0405/2341-0406/2341	8	118	GLR	VCP
0345/2341-0346/2341	8 SANDALWOOD PL	207	GLR	VCP
0570/2299-0572/2299	8 GHENT ST	239	GLR	VCP
0098/2342-0105/2342	8 WASHINGTON AV	245	GLR	VCP
0121/2342-0137/2342	8 DODSWORTH AV	261	GLR	VCP
0135/2342-0137/2342	8 DODSWORTH AV	261	GLR	VCP
0132/2342-0133/2342	8 BENDER AV	295	GLR	VCP
0581/2299-0582/2299	8	219	GLR	VCP
0133/2342-0134/2342	8 BENDER AV	66	GLR	VCP
0134/2342-0139/2342	8	269	GLR	VCP
0139/2342-0143/2342	8	263	GLR	VCP
0143/2342-TRNK/2342	8	264	GLR	VCP
0576/2299-0577/2299	8 GRAND AV	350	GLR	VCP
0474/2342-0483/2342	8 BUFFALO TR	315	GLR	VCP

Glendora\_Pipe\_Total\_Report

0159/2341-0171/2341	8 LAWFORD ST	254	GLR	VCP
0516/2341-0517/2341	8 BURNABY AV	241	GLR	VCP
0099/2384-0102/2384	8 WAGONWHEEL RD	298	GLR	VCP
0511/2341-0512/2341	8 BENNET AV	245	GLR	VCP
0357/2384-0358/2384	8 COUNTRY CLUB DR	304	GLR	VCP
0345/2384-0366/2384	8 LONE HILL AV	230	GLR	VCP
0925/2341-0926/2341	8	239	GLR	VCP
0346/2298-0347/2298	8 AMBER OAKS LN	120	GLR	VCP
0348/2298-0347/2298	8 AMBER OAKS LN	92	GLR	VCP
0645/2341-0646/2341	8	293	GLR	VCP
0391/2341-0392/2341	8 DALTON AV	228	GLR	VCP
0171/2384-0172/2384	8 COUNTRY CLUB RD	130	GLR	VCP
0131/2384-0132/2384	8 POPPY LN	308	GLR	VCP
0073/2340-0074/2340	8 ENGLEWILD DR	155	GLR	VCP
0216/2384-0217/2384	8 GLENGROVE AV	230	GLR	VCP
0875/2341-0876/2341	8 WHITCOMB AV	350	GLR	VCP
0037/2342-0496/2299	8 LARKSPUR LN	200	GLR	VCP
0372/2299-0373/2299	8 BRIARGATE LN	236	GLR	VCP
0138/2342-0586/2299	8 KIRKWALL RD	311	GLR	VCP
0142/2342-0588/2299	8 RENWICK RD	318	GLR	VCP
0104/2342-0579/2299	8 GLADSTONE ST	416	GLR	VCP
0168/2342-0601/2299	8 NEWBURGH ST	341	GLR	VCP
0170/2342-0608/2299	8 CARTER DR	246	GLR	VCP
0375/2341-0376/2341	8 CARROLL ST	85	GLR	VCP
0110/2341-0311/2341	8 MINNESOTA AV	341	GLR	VCP
0935/2341-0936/2341	8	81	GLR	VCP
0841/2341-0842/2341	8 LAUREL AV	243	GLR	VCP
0175/2342-0603/2299	8 LAXFORD ST	304	GLR	VCP
0077/2340-0078/2340	8 KREGMONT DR	333	GLR	LVCP
0151/2384-0154/2384	8 DEERVIEW ST	232	GLR	VCP
0190/2298-0199/2298	10 GRAND AV	354	GLR	VCP
0356/2342-0357/2342	8	100	GLR	VCP
0334/2342-0336/2342	8 BANNA AV	258	GLR	VCP
0493/2342-0494/2342	8 HIGH COUNTRY DR	114	GLR	VCP
0007/2385-0499/2342	8 HUNTERS TR	216	GLR	VCP
0007/2385-0501/2342	8 SIERRA SKY DR	259	GLR	VCP
0498/2342-0499/2342	8 HUNTERS TR	177	GLR	VCP
0095/2384-0098/2384	8 ROUNDUP RD	310	GLR	VCP
0493/2342-0497/2342	8 HUNTERS TR	140	GLR	VCP
0480/2342-0481/2342	8 PUMA CANYON LN	215	GLR	VCP
0479/2342-0480/2342	8 PUMA CANYON LN	202	GLR	VCP
0631/2385-0632/2385	8 COUNTRY CLUB DR	211	GLR	VCP
0492/2342-0493/2342	8 HUNTERS TR	131	GLR	VCP
0419/2341-0420/2341	8 FOUNTAIN SPR LN	251	GLR	VCP
0330/2342-0331/2342	8 WOODCROFT AV	211	GLR	VCP
0278/2298-0335/2298	8 BRIGHTVIEW DR	61	GLR	VCP
0041/2340-0042/2340	8 EAST PALM DR	49	GLR	VCP
0941/2341-0946/2341	8 SIERRA MADRE AV	34	GLR	VCP
0873/2341-0874/2341	8 OAKWOOD AV	173	GLR	VCP
0061/2341-0063/2341	8 PASADENA AV	273	GLR	VCP
0196/2384-0198/2384	8 MORGAN RANCH RD	114	GLR	ABSCP
0134/2384-0135/2384	8 LUPIN LN	227	GLR	VCP

# Glendora\_Pipe\_Total\_Report

0680/2342-0681/2342	8 ELWOOD AV	225	GLR	VCP
0758/2341-0809/2341	8 LAUREL AV	320	GLR	VCP
0363/2341-0364/2341	12 LORAIN AV	285	GLR	VCP
0102/2340-0103/2340	8 FLAMINGO ST	279	GLR	ABSCP
0002/2340-0003/2340	8 RAINBOW DR	201	GLR	VCP
0285/2384-0288/2384	8 SILVERTREE RD	222	GLR	ABSCP
0330/2384-0331/2384	8 MORGAN RANCH RD	180	GLR	VCP
0091/2341-0092/2341	8 HEBER ST	249	GLR	VCP
0260/2384-0301/2384	8 AMELIA AV	260	GLR	VCP
0451/2384-0452/2384	8 REDWOOD DR	232	GLR	VCP
0200/2342-0201/2342	8 ARROW HY	308	GLR	VCP
0201/2342-0202/2342	8 ARROW HY	152	GLR	VCP
0202/2342-0207/2342	8 ARROW HY	350	GLR	VCP
0207/2342-0349/2342	8 ARROW HY	343	GLR	VCP
0355/2342-0356/2342	8	300	GLR	VCP
0354/2342-0355/2342	8	300	GLR	VCP
0334/2342-0335/2342	8 CLARADAY ST	296	GLR	VCP
0342/2342-0344/2342	8 PLYMOUTH ST	162	GLR	VCP
0493/2341-0515/2341	8 BENNET AV	287	GLR	VCP
0325/2342-0326/2342	8 BANNA AV	154	GLR	VCP
0293/2341-0294/2341	8 VERMONT AV	103	GLR	VCP
0027/2342-0035/2342	8 GLENDORA AV	293	GLR	VCP
0262/2384-0263/2384	8 LONE HILL AV	240	GLR	VCP
0702/2341-0703/2341	8 VIRGINIA AV	190	GLR	VCP
0009/2384-0010/2384	8 OAK KNOLL DR	216	GLR	VCP
0474/2342-0475/2342	8 PUMA CANYON LN	135	GLR	VCP
0402/2341-0510/2341	8 BENNET AV	211	GLR	VCP
0005/2341-0006/2341	8 VERMONT AV	305	GLR	VCP
0200/2384-0285/2384	8 MORGAN RANCH DR	181	GLR	ABSCP
0313/2384-0314/2384	8	300	GLR	VCP
0011/2297-0013/2297	8	155	GLR	VCP
0437/2341-0438/2341	8 WILLOWGROVE AV	252	GLR	VCP
0203/2298-0204/2298	8 COMSTOCK AV	313	GLR	VCP
0192/2385-0193/2385	8 LINFIELD ST	198	GLR	VCP
0440/2341-0503/2341	8 BAXTER DR	319	GLR	VCP
0105/2341-0302/2341	8 ALLEY	326	GLR	VCP
0034/2340-0035/2340	8 SHEELIN LN	245	GLR	VCP
0508/2341-0509/2341	8 CYPRESS AV	228	GLR	VCP
0872/2341-0875/2341	8 ELWOOD AV	273	GLR	VCP
0260/2341-0267/2341	8 FOOTHILL BV	350	GLR	VCP
0169/2384-0170/2384	8 COUNTRY CLUB RD	262	GLR	VCP
0342/2384-0343/2384	8 VERDUGO AV	235	GLR	VCP
0036/2384-0039/2384	8 OAK TREE DR	186	GLR	VCP
0436/2384-0437/2384	8 GORDON HIGHLANDS F	232	GLR	VCP
0217/2298-0224/2298	8 WESTRIDGE AV	321	GLR	VCP
0624/2341-0625/2341	8 ALLEY	149	GLR	VCP
0168/2340-0169/2340	8 EASLEY CANYON RD	114	GLR	VCP
0170/2384-0171/2384	8 COUNTRY CLUB RD	391	GLR	LVCP
0039/2340-0040/2340	8 EAST PALM DR	274	GLR	VCP
0105/2341-0106/2341	8 ADA AV	187	GLR	VCP
0446/2384-0447/2384	8 OAKHART DR	141	GLR	VCP
0015/2384-0016/2384	8 HIGHLAND DR	211	GLR	VCP

# Glendora\_Pipe\_Total\_Report

0860/2341-0861/2341	8 RANCH LN	272	GLR	VCP
0044/2341-0045/2341	8 ALOSTA AV	250	GLR	VCP
0180/2298-0028/2297	8 WESTRIDGE AV	321	GLR	VCP
0136/2384-0137/2384	8 POPPY LN	350	GLR	VCP
0407/2341-0408/2341	8	102	GLR	VCP
0110/2384-0111/2384	8 RODEO RD	205	GLR	VCP
0704/2341-0710/2341	8 WASHINGTON AV	343	GLR	VCP
0857/2341-0863/2341	8 BUCKBOARD LN	294	GLR	VCP
0052/2384-0053/2384	8	134	GLR	VCP
0159/2385-0160/2385	8 KENOMA ST	35	GLR	VCP
0618/2341-0619/2341	8 ALLEY	200	GLR	VCP
0402/2341-0403/2341	8 BENNET AV	315	GLR	VCP
0206/2384-0207/2384	8 FOOTHILL BV	301	GLR	VCP
0795/2341-0797/2341	8 CHAPARRAL ST	106	GLR	VCP
0186/2384-0187/2384	8 MORGAN RANCH RD	345	GLR	VCP
0752/2341-0811/2341	8	297	GLR	VCP
0424/2384-0425/2384	8 SWIFTWATER WY	198	GLR	VCP
0169/2385-0170/2385	8 INOLA ST	186	GLR	VCP
0696/2341-0736/2341	8 VIRGINIA AV	203	GLR	VCP
0334/2384-0335/2384	8	220	GLR	VCP
0286/2341-0287/2341	8 CARROLL AV	290	GLR	VCP
0218/2342-0228/2342	8 CENTER AV	289	GLR	VCP
0423/2341-0424/2341	8 LAUREL AV	191	GLR	VCP
0086/2340-0087/2340	8	216	GLR	VCP
0372/2341-0373/2341	8 BURNABY DR	256	GLR	VCP
0108/2340-0130/2340	8 HIDDEN SPRINGS LN	323	GLR	VCP
0799/2341-0800/2341	8 LAUREL AV	206	GLR	VCP
0524/2341-0525/2341	8 BURNABY AV	323	GLR	VCP
0425/2384-0426/2384	8 SHADY OAKS RD	303	GLR	VCP
0280/2341-0929/2341	8 ALLEY	192	GLR	VCP
0199/2298-0200/2298	10 LEADORA AV	299	GLR	VCP
0800/2341-0801/2341	8	234	GLR	VCP
0743/2341-0744/2341	8 CULLEN AV	315	GLR	VCP
0197/2298-0198/2298	8 LEADORA AV	350	GLR	VCP
0203/2385-0204/2385	8 INVERNESS AV	207	GLR	VCP
0924/2341-0925/2341	8 PEBBLE SPRINGS LN	41	GLR	VCP
0595/2341-CO/2341	8	133	GLR	VCP
0429/2341-0431/2341	8 ELMGROVE DR	159	GLR	VCP
0807/2341-0808/2341	8 VIRGINIA AV	376	GLR	VCP
0047/2341-0048/2341	8 ALOSTA AV	281	GLR	VCP
0102/2341-0293/2341	8 VERMONT AV	208	GLR	VCP
0204/2384-0205/2384	8 FOOTHILL BV	300	GLR	VCP
0209/2341-0211/2341	8 PASADENA AV	230	GLR	VCP
0001/2384-0002/2384	8 FERN DELL PL	212	GLR	VCP
0120/2384-0121/2384	8 PALOPINTO AV	217	GLR	VCP
0082/2340-0083/2340	8 EAST PALM DR	350	GLR	VCP
0173/2341-0174/2341	10 VALLEY CENTER AV	261	GLR	VCP
0653/2341-0654/2341	8 BENNETT AV	115	GLR	VCP
0638/2341-0639/2341	8 BENNETT AV	267	GLR	VCP
0556/2341-0557/2341	8 ALLEY	295	GLR	VCP
0656/2341-0774/2341	8 CULLEN AV	279	GLR	VCP
0690/2341-0691/2341	8 ALLEY	330	GLR	VCP

# Glendora\_Pipe\_Total\_Report

0285/2341-0291/2341	8 ALLEY	257	GLR	VCP
0314/2341-0315/2341	8 SYCAMORE AV	346	GLR	VCP
0107/2340-0108/2340	8 LORAIN AV	161	GLR	VCP
0224/2384-0233/2384	8 CANTERBURY LN	287	GLR	VCP
0327/2341-0328/2341	8 CARROLL AV	347	GLR	VCP
0311/2341-0331/2341	8 MYRTLE AV	328	GLR	VCP
0124/2384-0125/2384	8 ZARA ST	285	GLR	VCP
0719/2341-0720/2341	8 ALLEY	264	GLR	VCP
0221/2384-0222/2384	8 COUNTRY CLUB RD	219	GLR	VCP
0185/2341-0186/2341	8 SAN JOSE DR	305	GLR	VCP
0324/2341-0325/2341	8 CARROLL AV	300	GLR	VCP
0036/2341-0037/2341	8 ALOSTA AV	282	GLR	VCP
0566/2341-0927/2341	10	77	GLR	VCP
0115/2384-0116/2384	10 PALOPINTO AV	350	GLR	VCP
0844/2341-0845/2341	8 LEADORA AV	234	GLR	VCP
0036/2384-0037/2384	8 ACORN LN	185	GLR	VCP
0019/2340-0020/2340	8 LIVE OAK AV	296	GLR	VCP
0064/2340-0065/2340	8 ENGLEWILD DR	214	GLR	VCP
0021/2297-0176/2298	8 PARKBROOK DR	148	GLR	VCP
0214/2341-0215/2341	8 LEMON AV	358	GLR	VCP
0200/2298-0201/2298	8 LEADORA AV	57	GLR	VCP
0196/2385-0202/2385	8	175	GLR	VCP
0370/2384-0375/2384	8 ALOSTA AV	285	GLR	VCP
0199/2341-0200/2341	8 ALLEY	236	GLR	VCP
0188/2384-0208/2384	8	208	GLR	VCP
0614/2341-0615/2341	8 ALLEY	228	GLR	VCP
0150/2384-0157/2384	8 REMUDA DR	256	GLR	VCP
0050/2341-0051/2341	8 GLENWOOD AV	259	GLR	VCP
0096/2384-0097/2384	8 GORDON AV	207	GLR	VCP
0431/2341-0432/2341	8 ELMGROVE DR	263	GLR	VCP
0085/2340-0161/2340	8 BECKLEE RD	268	GLR	VCP
0613/2341-0619/2341	8 ALLEY	215	GLR	VCP
0059/2340-0060/2340	10 HUERTA VERDE RD	251	GLR	VCP
0562/2341-0563/2341	10 PENNSYLVANNIA AV	37	GLR	VCP
0145/2384-0369/2384	8 ALOSTA AV	180	GLR	VCP
0195/2341-0196/2341	8 GLENDORA AV	311	GLR	VCP
0217/2341-0218/2341	8 LEMON AV	309	GLR	VCP
0730/2341-0731/2341	8 WABASH AV	230	GLR	VCP
0329/2384-0330/2384	8 MORGAN RANCH RD	296	GLR	VCP
0612/2341-0613/2341	8 ALLEY	187	GLR	VCP
0320/2298-0321/2298	8 ALOSTA AV	310	GLR	VCP
0131/2340-0132/2340	8 HIDDEN SPRINGS LN	295	GLR	VCP
0311/2341-0312/2341	8 MINNESOTA AV	334	GLR	VCP
0854/2341-0858/2341	8 CRESTVIEW DR	283	GLR	VCP
0127/2384-0128/2384	8	217	GLR	VCP
0756/2341-0829/2341	8 NORTHRIDGE AV	337	GLR	VCP
0558/2341-0594/2341	8 VERMONT AV	284	GLR	VCP
0597/2341-0598/2341	10 BENNETT AV	334	GLR	VCP
0171/2340-0172/2340	8 EASLEY CANYON RD	105	GLR	VCP
0132/2340-0133/2340	8 HIDDEN SPRINGS LN	273	GLR	VCP
0208/2298-0209/2298	8 WHITCOMB AV	297	GLR	VCP
0577/2341-0578/2341	8 ALLEY	228	GLR	VCP

Glendora\_Pipe\_Total\_Report

0494/2341-0504/2341	8 CYPRESS AV	350	GLR	VCP
0060/2384-0061/2384	8 HERITAGE OAK DR	186	GLR	VCP
0072/2340-0073/2340	8 ENGLEWILD DR	223	GLR	VCP
0398/2341-0399/2341	8 UNDERHILL TER	112	GLR	VCP
0204/2384-0212/2384	8 LONE HILL AV	139	GLR	VCP
0332/2384-0333/2384	8 MORGAN RANCH RD	267	GLR	VCP
0106/2341-0107/2341	8 ADA AV	198	GLR	VCP
0255/2298-0257/2298	8 CALDER DR	170	GLR	VCP
0167/2384-0168/2384	8 CUMBERLAND RD	190	GLR	VCP
0356/2341-0357/2341	8 WOODLAND LN	350	GLR	VCP
0444/2384-0443/2384	8 GORDON HIGHLANDS F	203	GLR	VCP
0204/2385-0210/2385	8 INVERNESS AV	279	GLR	VCP
0184/2341-0185/2341	8 SAN JOSE DR	364	GLR	VCP
0631/2342-0632/2342	8	56	GLR	ABSCP
0881/2341-0882/2341	8 CYPRESS AV	279	GLR	VCP
0701/2341-0721/2341	8 VERMONT AV	214	GLR	VCP
0421/2384-0422/2384	8 CITATION CT	157	GLR	VCP
0005/2340-0006/2340	8 BUBBLING WELL DR	367	GLR	VCP
0435/2384-0436/2384	8 GORDON HIGHLANDS F	231	GLR	VCP
0164/2385-0165/2385	8 TRESSY AV	350	GLR	VCP
0486/2341-0487/2341	8 PFLUEGER AV	184	GLR	VCP
0353/2384-0354/2384	8 COUNTRY CLUB DR	248	GLR	VCP
0376/2384-0377/2384	8 GRAND OAKS DR	342	GLR	VCP
0116/2341-0117/2341	8 ADA AV	319	GLR	VCP
0109/2384-0119/2384	8 CIMMERON TR	329	GLR	VCP
0922/2341-0923/2341	8 PEBBLE SPRINGS LN	398	GLR	VCP
0847/2341-0870/2341	8 OAKWOOD AV	137	GLR	VCP
0460/2341-0922/2341	8	217	GLR	VCP
0876/2341-0877/2341	8 WHITCOMB AV	296	GLR	VCP
0251/2384-0252/2384	8 COUNTRY CLUB DR	334	GLR	VCP
0397/2341-0398/2341	8 UNDERHILL DR	264	GLR	VCP
0470/2341-0471/2341	8 LORAIN AV	125	GLR	VCP
0338/2341-0339/2341	8 GLENWOOD AV	165	GLR	VCP
0384/2341-0385/2341	8 STEFFEN ST	253	GLR	VCP
0174/2384-0177/2384	8 COUNTRY CLUB RD	146	GLR	VCP
0855/2341-0856/2341	8	128	GLR	VCP
0163/2384-0164/2384	8 LONE HILL AV	270	GLR	VCP
0419/2384-0420/2384	8 SARATOGA LN	334	GLR	VCP
0123/2384-0124/2384	8 ZARA ST	285	GLR	VCP
0401/2341-0521/2341	8 MEDA AV	267	GLR	VCP
0460/2341-0461/2341	8 SIERRA MADRE AV	350	GLR	VCP
0207/2384-0208/2384	8 FOOTHILL BV	283	GLR	VCP
0643/2342-0644/2342	8 CLARADAY ST	242	GLR	VCP
0492/2341-0493/2341	8 BENNET AV	215	GLR	VCP
0404/2341-0405/2341	8 UNDERHILL DR	128	GLR	VCP
0259/2298-0260/2298	8 CARROLL AV	350	GLR	VCP
0174/2384-0175/2384	8 GREENCROFT AV	107	GLR	VCP
0175/2385-0176/2385	8 LINFIELD ST	134	GLR	VCP
0104/2384-0105/2384	8 HACIENDA AV	226	GLR	VCP
0189/2384-0190/2384	8 CUMBERLAND RD	375	GLR	VCP
0565/2341-0566/2341	10 ALLEY	303	GLR	VCP
0307/2341-CO E/2341	8 ALLEY	129	GLR	VCP

# Glendora\_Pipe\_Total\_Report

0082/2384-0090/2384	8 HACIENDA AV	338	GLR	VCP
0472/2341-0473/2341	8 LORAIN AV	269	GLR	VCP
0043/2340-0044/2340	8 ENTRADA WY	272	GLR	VCP
0364/2341-0368/2341	8 CARROLL ST	347	GLR	VCP
0400/2341-0401/2341	8 ENCANTO DR	141	GLR	VCP
0253/2341-0254/2341	8 FOOTHILL BV	208	GLR	VCP
0339/2341-0340/2341	8 WOODLAND AV	216	GLR	VCP
0411/2341-0412/2341	8 GLENDORA MTN RD	140	GLR	VCP
0592/2341-0593/2341	8 MEDA AV	350	GLR	VCP
0701/2385-0702/2385	8 FOOTHILL BV	169	GLR	VCP
0158/2340-0159/2340	8 GLENDORA MTN RD	364	GLR	VCP
0934/2341-0935/2341	8	25	GLR	VCP
0268/2384-0278/2384	8 COMPROMISE LINE RD	223	GLR	VCP
0306/2341-CO E/2341	8 ALLEY	117	GLR	VCP
0334/2341-0335/2341	8 MYRTLE AV	350	GLR	VCP
0325/2384-0326/2384	8 MORGAN RANCH RD	191	GLR	VCP
0080/2384-0081/2384	8 HACIENDA AV	376	GLR	VCP
0003/2383-0004/2383	8	142	GLR	VCP
0463/2341-0464/2341	8 NORTHRIDGE AV	250	GLR	VCP
0354/2341-0355/2341	8 WOODLAND LN	288	GLR	VCP
0629/2341-0632/2341	8 ALLEY	343	GLR	VCP
0282/2384-0283/2384	8 COMPROMISE LINE RD	260	GLR	VCP
0702/2341-0720/2341	8	213	GLR	VCP
0114/2385-0115/2385	8 VALLEY CENTER AV	232	GLR	VCP
0198/2298-0199/2298	8 LEADORA AV	200	GLR	VCP
0201/2384-0202/2384	8 OAKHART DR	263	GLR	VCP
0006/2384-0008/2384	8	106	GLR	VCP
0811/2341-0812/2341	8 NORTHRIDGE AV	69	GLR	VCP
0008/2340-0009/2340	8 BROWN SAGE DR	263	GLR	VCP
0383/2341-0384/2341	8 STEFFEN ST	248	GLR	VCP
0004/2384-0005/2384	8 CATHERINE PARK DR	200	GLR	VCP
0429/2384-0430/2384	8 SWIFTWATER WY	170	GLR	VCP
0020/2297-0022/2297	8	170	GLR	LVCP
0465/2341-0468/2341	8 NORTHRIDGE AV	113	GLR	VCP
0089/2384-0090/2384	8 FOOTHILL BV	308	GLR	VCP
0252/2341-0253/2341	8 FOOTHILL BV	182	GLR	VCP
0558/2341-0559/2341	8 ALLEY	182	GLR	VCP
0144/2340-0145/2340	8 FOUNTAIN SPRINGS LN	142	GLR	VCP
0415/2384-0416/2384	8 GORDON HIGHLANDS F	196	GLR	VCP
0019/2384-0020/2384	8 OAK TREE DR	113	GLR	VCP
0470/2342-0471/2342	8 FOXBROOK DR	183	GLR	VCP
0904/2341-0905/2341	8 MEDA AV	329	GLR	VCP
0102/2384-0103/2384	8 CIMMERON TR	80	GLR	VCP
0101/2340-0102/2340	8	164	GLR	VCP
0759/2341-0794/2341	8 LEADORA AV	322	GLR	VCP
0093/2384-0095/2384	8 ROUNDUP RD	288	GLR	VCP
0110/2340-0111/2340	8 FAWN SPRINGS LN	195	GLR	VCP
0711/2341-0712/2341	8 PENNSYLVANNIA AV	275	GLR	VCP
0422/2341-0423/2341	8 FOUNTAIN SPR LN	136	GLR	VCP
0568/2341-0569/2341	8	205	GLR	VCP
0191/2384-0192/2384	8 OAKLAND RD	350	GLR	VCP
0152/2340-0153/2340	8 DALTON SPRINGS LN	170	GLR	VCP

# Glendora\_Pipe\_Total\_Report

0540/2341-0772/2341	8 CULLEN AV	336	GLR	VCP
0420/2341-0422/2341	8 FOUNTAIN SPR LN	156	GLR	VCP
0575/2341-0577/2341	8 ALLEY	373	GLR	VCP
0673/2341-0674/2341	8 LEADORA AV	395	GLR	VCP
0298/2384-0301/2384	8 AMELIA AV	225	GLR	VCP
0734/2341-0735/2341	8 MINNESOTA AV	236	GLR	VCP
0081/2341-0082/2341	8 ALOSTA AV	356	GLR	VCP
0408/2341-0409/2341	8 ELMGROVE DR	298	GLR	LVCP
0106/2340-0107/2340	8 LORAIN AV	226	GLR	VCP
0257/2341-0258/2341	8 FOOTHILL BV	302	GLR	VCP
0813/2341-0814/2341	8 NORTHRIDGE AV	197	GLR	VCP
0285/2384-0289/2384	8 SILVERTREE RD	219	GLR	ABSCP
0121/2384-0244/2384	8 PALOPINTO AV	216	GLR	VCP
0237/2384-0238/2384	8 PINEHURST ST	257	GLR	VCP
0628/2341-0634/2341	8 ALLEY	346	GLR	VCP
0179/2341-0180/2341	8	176	GLR	VCP
0899/2341-0900/2341	8 BENNETT AV	350	GLR	VCP
0283/2341-0285/2341	8 ALLEY	229	GLR	VCP
0134/2340-0135/2340	8 HIDDEN SPRINGS LN	346	GLR	VCP
0180/2384-0181/2384	8 GREENCROFT AV	262	GLR	VCP
0319/2341-0320/2341	8 SYCAMORE AV	256	GLR	VCP
0242/2384-0021/2384	8 PINEHURST ST	179	GLR	VCP
0393/2341-0394/2341	8 DALTON AV	208	GLR	VCP
0128/2384-0133/2384	8 SAGE PL	338	GLR	VCP
0308/2384-0368/2384	8 COUNTRY CLUB VISTA	143	GLR	VCP
0446/2341-0455/2341	8 WILLOWGROVE AV	190	GLR	VCP
0121/2340-0157/2340	8 GLENDORA MTN RD	366	GLR	LVCP
0123/2340-0124/2340	8 INDIAN SPRINGS LN	294	GLR	VCP
0164/2384-0166/2384	8 LONE HILL AV	254	GLR	VCP
0216/2298-0217/2298	8 WESTRIDGE AV	349	GLR	VCP
0176/2385-0177/2385	8 LINFIELD ST	237	GLR	VCP
0757/2341-0830/2341	8 VIRGINIA AV	305	GLR	VCP
0538/2341-0539/2341	8 DALTON AV	330	GLR	VCP
0243/2384-0244/2384	8 LONE HILL AV	65	GLR	VCP
0414/2384-0415/2384	8 GORDON HIGHLANDS F	255	GLR	VCP
0259/2384-0260/2384	8 AMELIA AV	297	GLR	VCP
0670/2341-0749/2341	8 MINNESOTA AV	323	GLR	VCP
0683/2341-0685/2341	8 ALLEY	190	GLR	VCP
0025/2340-0026/2340	8 ORANGECREST RD	337	GLR	VCP
0111/2340-0117/2340	8 FAWN SPRINGS LN	289	GLR	VCP
0283/2384-0284/2384	8 COMPROMISE LINE RD	260	GLR	VCP
0015/2297-0016/2297	8	45	GLR	VCP
0854/2341-0855/2341	8 VIRGINIA AV	211	GLR	VCP
0025/2341-0030/2341	8 HUNTERS TR	221	GLR	VCP
0067/2341-0068/2341	8 ALOSTA AV	255	GLR	VCP
0220/2385-0221/2385	8 BRADISH AV	222	GLR	VCP
0157/2384-0160/2384	10 REMUDA DR	224	GLR	VCP
0098/2384-0112/2384	8 ROUNDUP RD	299	GLR	VCP
0612/2341-CO/2341	8 VERMONT AV	124	GLR	VCP
0364/2341-0365/2341	10 LORAIN AV	299	GLR	VCP
0028/2385-0029/2385	8	208	GLR	VCP
0605/2341-0606/2341	10 PENNSYLVANNIA AV	291	GLR	VCP



# Glendora\_Pipe\_Total\_Report

0207/2298-0208/2298	8 WHITCOMB AV	300	GLR	VCP
0182/2298-0185/2298	10 GRAND AV	334	GLR	VCP
0067/2384-0068/2384	8 BRANCH OAK DR	208	GLR	VCP
0022/2384-0024/2384	8 VALLEY CENTER AV	400	GLR	VCP
0164/2384-0165/2384	8 PALOMAR DR	197	GLR	VCP
0887/2341-0888/2341	8 BENNETT AV	330	GLR	VCP
0369/2384-0370/2384	8 ALOSTA AV	226	GLR	VCP
0698/2341-0699/2341	8 VIRGINIA AV	389	GLR	VCP
0112/2384-0117/2384	8 ROUNDUP RD	329	GLR	VCP
0037/2384-0038/2384	8 ACORN LN	150	GLR	VCP
0205/2384-0206/2384	8 FOOTHILL BV	307	GLR	VCP
0414/2341-0415/2341	8 GLENDORA MTN RD	268	GLR	VCP
0303/2384-0304/2384	8 VALCOURT LN	230	GLR	VCP
0366/2384-NORTH/2384	8 LONE HILL AV	76	GLR	VCP
0183/2384-0184/2384	8 OAKLAND RD	250	GLR	VCP
0859/2341-0860/2341	8 RANCH LN	274	GLR	VCP
0119/2384-0120/2384	8 PALOPINTO AV	187	GLR	VCP
0056/2340-0057/2340	8 HUERTA VERDE RD	122	GLR	VCP
0192/2384-0193/2384	8 MEADOWBROOK LN	242	GLR	VCP
0126/2384-0127/2384	8	350	GLR	VCP
0271/2384-0272/2384	8 FINANCIAL WY	227	GLR	VCP
0156/2340-0157/2340	8 GLENDORA MTN RD	12	GLR	VCP
0170/2384-0180/2384	8 VALIANT ST	292	GLR	VCP
0834/2341-0835/2341	8 VIRGINIA AV	252	GLR	VCP
0037/2341-0040/2341	8 ALOSTA AV	79	GLR	VCP
0171/2341-TRNK/2341	8	170	GLR	VCP
0678/2342-0679/2342	8 ELWOOD AV	96	GLR	DIP
0294/2341-0296/2341	8	204	GLR	VCP
0867/2341-0868/2341	8 COMSTOCK AV	195	GLR	VCP
0239/2384-0240/2384	8 INVERNESS PL	164	GLR	VCP
0208/2341-0214/2341	8 LEMON AV	400	GLR	VCP
0219/2385-0220/2385	8 BRADISH AV	201	GLR	VCP
0348/2384-0349/2384	8 COUNTRY CLUB DR	223	GLR	VCP
0402/2341-0404/2341	8 UNDERHILL DR	374	GLR	VCP
0079/2340-0080/2340	8 KREGMONT DR	282	GLR	VCP
0345/2384-0346/2384	8	178	GLR	VCP
0031/2384-0032/2384	8 CATHERINE PARK DR	323	GLR	VCP
0218/2384-0219/2384	8	142	GLR	VCP
0482/2341-0490/2341	8 MEDA AV	237	GLR	VCP
0898/2341-0899/2341	8 BENNETT AV	350	GLR	VCP
0177/2298-0178/2298	10 GRAND AV	193	GLR	VCP
0477/2341-0500/2341	8 COMSTOCK AV	350	GLR	VCP
0183/2341-0184/2341	8 SAN JOSE DR	350	GLR	VCP
0537/2341-0538/2341	8 DALTON AV	313	GLR	VCP
0081/2340-0082/2340	8 EAST PALM DR	170	GLR	VCP
0626/2341-CO/2341	8 WABASH AV	124	GLR	VCP
0410/2341-0411/2341	8 GLENDORA MNT RD	256	GLR	VCP
0833/2341-0834/2341	8 VIRGINIA AV	236	GLR	VCP
0276/2341-0277/2341	8 FOOTHILL BV	404	GLR	VCP
0058/2340-0059/2340	10 HUERTA VERDE RD	354	GLR	VCP
0252/2384-0253/2384	8 COUNTRY CLUB DR	136	GLR	VCP
0561/2341-0570/2341	10 PENNSYLVANNIA AV	179	GLR	VCP

Glendora\_Pipe\_Total\_Report

0549/2341-0550/2341	8	196	GLR	VCP
0586/2341-0587/2341	8 MINNESOTA AV	129	GLR	VCP
0331/2384-0332/2384	8 MORGAN RANCH RD	284	GLR	VCP
0154/2340-0155/2340	8 GLENDORA MTN RD	358	GLR	VCP
0136/2384-0264/2384	8 MANOR LN	308	GLR	VCP
0324/2384-0325/2384	8 MORGAN RANCH RD	131	GLR	VCP
0148/2340-0149/2340	8 DALTON SPRINGS LN	350	GLR	VCP
0359/2384-EAST/2384	8 COUNTRY CLUB DR	22	GLR	VCP
0570/2341-0571/2341	10 PENNSYLVANNIA AV	316	GLR	VCP
0002/2384-0003/2384	8 FERN DELL PL	306	GLR	VCP
0611/2341-0612/2341	8 ALLEY	193	GLR	VCP
0011/2297-0012/2297	8 GRAND AV	350	GLR	VCP
0413/2341-0414/2341	8 GLENDORA MTN RD	350	GLR	VCP
0094/2341-0095/2341	8 ADA AV	333	GLR	VCP
0386/2341-0387/2341	8 WORTHY DR	255	GLR	VCP
0629/2342-0630/2342	8	348	GLR	VCP
0716/2341-0717/2341	8 SIERRA MADRE AV	88	GLR	VCP
0633/2341-0634/2341	8 ALLEY	201	GLR	VCP
0040/2385-0056/2385	8 LINFIELD ST	261	GLR	VCP
0330/2384-0338/2384	8	32	GLR	VCP
0605/2341-0631/2341	8 ALLEY	195	GLR	VCP
0096/2341-0102/2341	8 ADA AV	169	GLR	VCP
0113/2384-0114/2384	10 PALOPINTO AV	352	GLR	VCP
0325/2341-0326/2341	8 CARROLL AV	350	GLR	VCP
0111/2384-0118/2384	8 RODEO RD	206	GLR	VCP
0646/2341-0648/2341	8	96	GLR	VCP
0442/2341-0443/2341	8 TREANOR AV	129	GLR	VCP
0209/2384-0210/2384	8 FOOTHILL BV	318	GLR	VCP
0166/2385-0167/2385	8 GLENGROVE AV	283	GLR	VCP
0745/2341-0746/2341	8 CULLEN AV	90	GLR	VCP
0596/2341-0605/2341	10 PENNSYLVANNIA AV	247	GLR	VCP
0740/2341-0920/2341	8 BANNA AV	108	GLR	VCP
0085/2384-0086/2384	10 FOOTHILL BV	298	GLR	VCP
0373/2341-0374/2341	8 BURNABY DR	304	GLR	VCP
0261/2341-0262/2341	8 FOOTHILL BV	358	GLR	VCP
0033/2341-0035/2341	8 ALOSTA AV	463	GLR	VCP
0026/2297-0027/2297	8 WESTRIDGE AV	339	GLR	VCP
0026/2341-0027/2341	8 ELKHORN LN	275	GLR	VCP
0553/2341-0554/2341	8 ALLEY	295	GLR	VCP
0602/2341-0603/2341	8 WASHINGTON AV	350	GLR	VCP
0172/2384-0173/2384	8 PALOMAR DR	141	GLR	VCP
0199/2385-0200/2385	8	350	GLR	VCP
0234/2298-TRNK/2298	8 MEDA AV	352	GLR	VCP
0632/2341-0633/2341	8 ALLEY	212	GLR	VCP
0623/2341-0624/2341	8 ALLEY	199	GLR	VCP
0239/2341-0388/2341	8 SAN JOSE DR	204	GLR	VCP
0412/2341-0413/2341	8 GLENDORA MTN RD	157	GLR	VCP
0029/2340-0030/2340	8 LIVE OAK AV	277	GLR	VCP
0205/2298-0209/2298	12 GRAND AV	263	GLR	VCP
0166/2385-0174/2385	8 KENOMA ST	331	GLR	VCP
0136/2340-0137/2340	8 HIDDEN SPRINGS LN	243	GLR	VCP
0858/2341-0862/2341	8 CRESTVIEW DR	304	GLR	VCP

# Glendora\_Pipe\_Total\_Report

0053/2385-0054/2385	8 CABALLO AV	88	GLR	VCP
0344/2384-0345/2384	8 LONE HILL AV	195	GLR	VCP
0256/2384-0257/2384	8 COUNTRY CLUB DR	197	GLR	VCP
0389/2341-LH/2341	8 DALTON AV	157	GLR	VCP
0944/2341-0945/2341	8	107	GLR	VCP
0476/2341-0477/2341	8 LORAIN AV	269	GLR	VCP
0242/2341-0243/2341	8 FOOTHILL BV	314	GLR	VCP
0312/2341-0313/2341	8 MINNESOTA AV	323	GLR	VCP
0599/2341-0600/2341	8 BENDER AV	324	GLR	VCP
0101/2384-0110/2384	8 RODEO RD	304	GLR	VCP
0102/2341-0103/2341	8 ADA AV	188	GLR	VCP
0055/2384-0056/2384	8 WHISPERING OAKS DR	211	GLR	VCP
0563/2341-0564/2341	8 PENNSYLVANNIA AV	146	GLR	VCP
0088/2384-0089/2384	8 FOOTHILL BV	358	GLR	VCP
0010/2384-0011/2384	8 OAK KNOLL DR	289	GLR	VCP
0040/2385-0042/2385	8 LOPE LN	286	GLR	VCP
0060/2385-0061/2385	8 CORDELIA AV	327	GLR	VCP
0447/2384-0448/2384	8 OAKHART DR	230	GLR	VCP
0087/2340-0091/2340	8	161	GLR	VCP
0079/2341-0080/2341	8 ALOSTA AV	350	GLR	VCP
0216/2341-0217/2341	8 LEMON AV	342	GLR	VCP
0182/2298-0183/2298	8 NORTHRIDGE AV	274	GLR	VCP
0052/2340-0053/2340	8 CALABRIA DR	200	GLR	VCP
0471/2341-0472/2341	8 LORAIN AV	268	GLR	VCP
0036/2385-0037/2385	8 GOLD DUST ST	367	GLR	VCP
0692/2341-0693/2341	8 ALLEY	236	GLR	VCP
0157/2341-0171/2341	8 ST VLADIMIR ST	264	GLR	VCP
0104/2341-0105/2341	8 ADA AV	228	GLR	VCP
0068/2341-0069/2341	8 ALOSTA AV	312	GLR	VCP
0088/2340-0089/2340	8 CORONET ST	311	GLR	VCP
0204/2298-0205/2298	8 COMSTOCK AV	301	GLR	VCP
0240/2384-0241/2384	8 INVERNESS PL	268	GLR	VCP
0923/2341-0924/2341	8 PEBBLE SPRINGS LN	292	GLR	VCP
0177/2384-0178/2384	8 COUNTRY CLUB RD	153	GLR	VCP
0468/2341-0469/2341	8 NORTHRIDGE AV	189	GLR	VCP
0882/2341-0883/2341	8 CYPRESS AV	227	GLR	VCP
0928/2341-0929/2341	8 DYER LN	193	GLR	VCP
0630/2341-0631/2341	8 ALLEY	342	GLR	VCP
0699/2385-0700/2385	8 FOOTHILL BV	91	GLR	VCP
0169/2340-0171/2340	8 EASLEY CANYON RD	133	GLR	VCP
0291/2341-0292/2341	8 ALLEY	296	GLR	VCP
0753/2341-0941/2341	8 SIERRA MADRE AV	187	GLR	VCP
0631/2385-0359/2384	8 COUNTRY CLUB DR	298	GLR	VCP
0085/2340-0086/2340	8	93	GLR	VCP
0021/2340-0022/2340	8 LIVE OAK AV	208	GLR	VCP
0039/2384-0041/2384	8 OAK TREE DR	223	GLR	VCP
0869/2341-0870/2341	8 OAKWOOD AV	103	GLR	VCP
0571/2341-0593/2341	8 MEDA AV	228	GLR	VCP
0219/2384-0220/2384	8	146	GLR	VCP
0146/2340-0147/2340	8 CANYON SPRINGS DR	160	GLR	VCP
0402/2341-0918/2341	8 UNDERHILL DR	327	GLR	VCP
0006/2340-0007/2340	8 BUBBLING WELL DR	228	GLR	VCP

# Glendora\_Pipe\_Total\_Report

0362/2341-0363/2341	12 LORAIN AV	251	GLR	VCP
0209/2298-TRNK/2298	12 GRAND AV	211	GLR	VCP
0229/2384-0445/2384	8	209	GLR	VCP
0015/2297-0017/2297	8	335	GLR	VCP
0740/2341-0742/2341	8 CULLEN AV	182	GLR	VCP
0505/2341-0506/2341	8 CYPRESS AV	251	GLR	VCP
0676/2341-0677/2341	8 LEADORA AV	381	GLR	VCP
0166/2340-0167/2340	8 EASLEY CANYON RD	300	GLR	VCP
0116/2384-0117/2384	8 PALOPINTO AV	308	GLR	VCP
0532/2341-0533/2341	8 DALTON AV	224	GLR	VCP
0022/2340-0023/2340	8 EAST PALM DR	290	GLR	VCP
0039/2384-0040/2384	8 OAK TREE PL	185	GLR	VCP
0897/2341-0905/2341	8 ELWOOD AV	303	GLR	VCP
0589/2341-0590/2341	8 MEDA AV	350	GLR	VCP
0637/2341-0944/2341	8	106	GLR	VCP
0277/2341-0548/2341	8 VERMONT AV	196	GLR	VCP
0108/2340-0109/2340	8 LORAIN AV	282	GLR	VCP
0006/2384-0007/2384	8	20	GLR	VCP
0306/2341-CO W/2341	8 ALLEY	102	GLR	VCP
0064/2384-0065/2384	8 ACORN LN	113	GLR	VCP
0496/2341-0503/2341	8 BAXTER DR	360	GLR	LVCP
0349/2384-0350/2384	8 COUNTRY CLUB DR	169	GLR	VCP
0702/2385-0703/2385	8	158	GLR	VCP
0322/2384-0323/2384	8 MORGAN RANCH RD	261	GLR	VCP
0284/2384-0309/2384	8 COMPROMISE LINE RD	321	GLR	VCP
0819/2341-0820/2341	8 SIERRA MADRE AV	202	GLR	VCP
0305/2384-0306/2384	8 AMELIA AV	238	GLR	VCP
0596/2341-0597/2341	10 BENNETT AV	333	GLR	VCP
0027/2384-0028/2384	8 VALLEY CENTER AV	279	GLR	VCP
0390/2341-CO/2341	8 SAN JOSE DR	109	GLR	VCP
0927/2341-0928/2341	12	323	GLR	VCP
0630/2342-SOUTH/2342	8	129	GLR	VCP
0141/2341-0142/2341	8 WALNUT AV	61	GLR	VCP
0395/2341-0396/2341	8 UNDERHILL DR	225	GLR	VCP
0115/2340-0116/2340	8 EAST PALM DR	145	GLR	VCP
0298/2384-0299/2384	8 CLUB VISTA DR	212	GLR	VCP
0840/2341-0845/2341	8 GLENWOOD AV	338	GLR	VCP
0128/2384-0129/2384	8	55	GLR	VCP
0055/2385-0056/2385	8 CABALLO AV	254	GLR	VCP
0196/2341-0198/2341	8 GLENDORA AV	186	GLR	VCP
0294/2384-0295/2384	8 CRESCENT GLEN DR	188	GLR	VCP
0034/2385-0038/2385	10 LOPE LN	279	GLR	VCP
0450/2384-0451/2384	8 REDWOOD DR	124	GLR	VCP
0066/2384-0067/2384	8 WHISPERING OAKS DR	220	GLR	VCP
0080/2341-0081/2341	8 ALOSTA AV	350	GLR	VCP
0326/2341-0327/2341	8 CARROLL AV	350	GLR	VCP
0110/2341-0111/2341	8 ADA AV	358	GLR	VCP
0178/2298-0179/2298	8 SIERRA MADRE AV	333	GLR	VCP
0056/2384-0057/2384	8 WHISPERING OAKS DR	227	GLR	VCP
0540/2341-0541/2341	8 DALTON AV	164	GLR	VCP
0704/2385-0705/2385	8	210	GLR	VCP
0168/2385-0169/2385	8 INOLA ST	169	GLR	VCP

# Glendora\_Pipe\_Total\_Report

0756/2341-0757/2341	8 LIVE OAK AV	309	GLR	VCP
0485/2342-0486/2342	8 HUNTERS TR	290	GLR	VCP
0077/2384-0078/2384	8 HACIENDA AV	106	GLR	VCP
0895/2341-0896/2341	8 BENNETT AV	268	GLR	VCP
0075/2340-0076/2340	8 ROSE DR	345	GLR	VCP
0266/2341-0268/2341	8 FOOTHILL BV	252	GLR	VCP
0099/2340-0100/2340	8 FLAMINGO ST	323	GLR	VCP
0161/2385-0162/2385	8 SCOTTDALE AV	250	GLR	VCP
0030/2341-0031/2341	10	187	GLR	VCP
0755/2341-0817/2341	8 SIERRA MADRE AV	350	GLR	VCP
0071/2384-0087/2384	8 WHISPERING OAKS DR	217	GLR	VCP
0318/2341-0319/2341	8 SYCAMORE AV	317	GLR	VCP
0593/2341-CO/2341	8	222	GLR	VCP
0215/2298-0216/2298	8 WESTRIDGE AV	345	GLR	VCP
0481/2341-0492/2341	8 BENNET AV	214	GLR	VCP
0014/2340-0164/2340	8 EASLEY CANYON RD	67	GLR	VCP
0174/2340-0175/2340	8 SUNNY GROVE LN	156	GLR	VCP
0495/2341-0496/2341	8 HUMPHREYS WY	139	GLR	VCP
0253/2384-0254/2384	8 LA QUINTA DR	209	GLR	VCP
0050/2340-0054/2340	8 PRIMA VERA RD	214	GLR	VCP
0370/2341-0371/2341	8 AKELEY DR	273	GLR	VCP
0105/2384-0106/2384	8 HACIENDA AV	293	GLR	VCP
0613/2341-0614/2341	8 ALLEY	112	GLR	VCP
0655/2341-0656/2341	8 BENNETT AV	319	GLR	VCP
0827/2341-0828/2341	8 NORTHRIDGE AV	340	GLR	VCP
0470/2341-0474/2341	8 LORAIN AV	161	GLR	VCP
0582/2341-0583/2341	8 ALLEY	222	GLR	VCP
0241/2341-0242/2341	8 FOOTHILL BV	329	GLR	VCP
0172/2341-0173/2341	10 VALLEY CENTER AV	280	GLR	VCP
0162/2384-0163/2384	8 LONE HILL AV	197	GLR	VCP
0257/2384-0258/2384	8 COUNTRY CLUB DR	66	GLR	VCP
0710/2341-CO/2341	8 NORTHRIDGE AV	118	GLR	VCP
0750/2341-0751/2341	8 SIERRA MADRE AV	175	GLR	VCP
0095/2341-0096/2341	8 ADA AV	186	GLR	VCP
0650/2341-0651/2341	8	61	GLR	VCP
0462/2341-0463/2341	8 NORTHRIDGE AV	257	GLR	VCP
0673/2341-0694/2341	8 WABASH AV	212	GLR	VCP
0850/2341-0851/2341	8 LEADORA AV	348	GLR	VCP
0681/2342-0684/2342	8 CANDLEWICKE CT	216	GLR	VCP
0348/2341-0349/2341	8 PINWOOD PL	277	GLR	LVCP
0228/2384-0229/2384	8 REDWOOD DR	149	GLR	VCP
0273/2384-0274/2384	8	281	GLR	VCP
0196/2341-0197/2341	8 ALLEY	230	GLR	VCP
0221/2341-0222/2341	8 WALNUT AV	225	GLR	VCP
0728/2341-0729/2341	8 VISTA BONITA AV	313	GLR	VCP
0307/2341-CO W/2341	8 ALLEY	120	GLR	VCP
0591/2341-0592/2341	8 MEDA AV	350	GLR	VCP
0228/2384-0230/2384	8 BIG FIR LN	205	GLR	VCP
0027/2340-0028/2340	8 CRESTGLEN RD	338	GLR	VCP
0048/2384-0086/2384	8 OAK TREE DR	132	GLR	VCP
0166/2384-0167/2384	8 CUMBERLAND RD	190	GLR	VCP
0757/2341-0758/2341	8 LIVE OAK AV	347	GLR	VCP

# Glendora\_Pipe\_Total\_Report

0013/2297-0015/2297	8	175	GLR	VCP
0071/2340-0072/2340	8 ENGLEWILD DR	216	GLR	VCP
0853/2341-0854/2341	8 CRESTVIEW DR	280	GLR	VCP
0263/2384-0264/2384	8 LONE HILL AV	347	GLR	VCP
0222/2341-0223/2341	8 WALNUT AV	294	GLR	VCP
0054/2384-0055/2384	8 WHISPERING OAKS DR	158	GLR	VCP
0086/2341-0087/2341	8 PENNSYLVANIA AV	34	GLR	VCP
0477/2341-0478/2341	8 LORAIN AV	330	GLR	VCP
0883/2341-0884/2341	8 CYPRESS AV	308	GLR	VCP
0481/2341-0482/2341	10 LORAIN AV	265	GLR	VCP
0057/2340-0058/2340	8 HUERTA VERDE RD	117	GLR	VCP
0167/2385-0168/2385	8 GLENGROVE AV	283	GLR	VCP
0828/2341-0829/2341	8 NORTHRIDGE AV	329	GLR	VCP
0013/2384-0017/2384	8 OAK KNOLL DR	297	GLR	VCP
0353/2341-0354/2341	8 WOODLAND LN	238	GLR	VCP
0649/2341-0650/2341	8	106	GLR	VCP
0045/2340-0046/2340	8 ENTRADA WY	317	GLR	VCP
0197/2385-0198/2385	8	236	GLR	VCP
0207/2341-0208/2341	8 LEMON AV	359	GLR	VCP
0065/2340-0066/2340	8 ENGLEWILD DR	347	GLR	VCP
0134/2384-0136/2384	8 MANOR LN	287	GLR	VCP
0305/2384-0307/2384	8 COUNTRY CLUB DR	137	GLR	VCP
0555/2341-0556/2341	8	272	GLR	VCP
0095/2340-0096/2340	8 SAGA ST	277	GLR	ABSCP
0047/2384-0048/2384	8 OAK TREE DR	257	GLR	VCP
0493/2341-0494/2341	8 HUMPHREYS WY	304	GLR	VCP
0054/2385-0055/2385	8 CABALLO AV	254	GLR	VCP
0245/2384-0246/2384	8 COUNTRY CLUB DR	277	GLR	VCP
0063/2384-0064/2384	8 ACORN LN	97	GLR	VCP
0039/2385-0040/2385	10 LOPE LN	268	GLR	VCP
0847/2341-0848/2341	8 LEADORA AV	216	GLR	VCP
0579/2341-0582/2341	8 ALLEY	174	GLR	VCP
0038/2385-0039/2385	10 LOPE LN	268	GLR	VCP
0654/2341-0655/2341	8 BENNETT AV	288	GLR	VCP
0768/2341-0769/2341	8 MOUNTAIN VIEW AV	350	GLR	VCP
0445/2384-0446/2384	8 REDWOOD DR	75	GLR	VCP
0267/2384-0268/2384	8 COMPROMISE LINE RD	119	GLR	VCP
0737/2341-0744/2341	8 VIRGINIA AV	362	GLR	VCP
0039/2340-C O/2340	8 EAST PALM DR	147	GLR	VCP
0603/2341-0604/2341	8 WASHINGTON AV	350	GLR	VCP
0875/2341-0884/2341	8 ELWOOD AV	340	GLR	VCP
0609/2341-0610/2341	8 ALLEY	230	GLR	VCP
0168/2385-0277/2384	8 GLENGROVE AV	150	GLR	VCP
0215/2384-0216/2384	8 GLENGROVE AV	205	GLR	VCP
0406/2341-0407/2341	8	129	GLR	VCP
0287/2341-0288/2341	8 ALLEY	350	GLR	VCP
0259/2341-0260/2341	8 FOOTHILL BV	350	GLR	VCP
0191/2341-0192/2341	10 VELLE CENTER AV	240	GLR	VCP
0258/2384-0259/2384	8 AMELIA AV	200	GLR	VCP
0269/2341-0273/2341	8 FOOTHILL BV	169	GLR	VCP
0043/2341-TRNK/2341	8 ALOSTA AV	137	GLR	VCP
0682/2341-0683/2341	8 PENNSYLVANNIA AV	113	GLR	VCP

# Glendora\_Pipe\_Total\_Report

0815/2341-0816/2341	8 NORTHRIDGE AV	173	GLR	VCP
0755/2341-0756/2341	10 LIVE OAK AV	351	GLR	VCP
0597/2341-0604/2341	8 WASHINGTON AV	350	GLR	VCP
0439/2341-0440/2341	8 BAXTER DR	112	GLR	VCP
0056/2385-0062/2385	8 LINFIELD ST	263	GLR	VCP
0060/2340-0061/2340	10 HUERTA VERDE RD	217	GLR	VCP
0446/2384-0452/2384	8 REDWOOD DR	232	GLR	VCP
0013/2340-0014/2340	8 OAK CANYON LN	171	GLR	VCP
0012/2341-0013/2341	8 WABASH AV	229	GLR	LCIPP
0871/2341-0872/2341	8 OAKWOOD AV	69	GLR	VCP
0022/2342-0023/2342	8 COLORADO AV	337	GLR	VCP
0024/2341-0025/2341	8 HUNTERS TR	263	GLR	VCP
0533/2341-0534/2341	8 DALTON AV	350	GLR	VCP
0585/2341-0639/2341	8 MINNESOTA AV	212	GLR	VCP
0217/2384-0218/2384	8 REDWOOD DR	100	GLR	VCP
0011/2384-0019/2384	8 OAK TREE DR	109	GLR	VCP
0144/2384-0360/2384	10 ALOSTA AV	202	GLR	VCP
0374/2341-0375/2341	8 CARROLL ST	274	GLR	VCP
0745/2341-0801/2341	8	144	GLR	VCP
0019/2297-0020/2297	8 PARKBROOK DR	150	GLR	VCP
0466/2341-EAST/2341	8 AKELEY DR	56	GLR	VCP
0849/2341-0850/2341	8 LEADORA AV	256	GLR	VCP
0153/2384-0154/2384	8 LOPE LN	77	GLR	VCP
0107/2384-0108/2384	8 HACIENDA AV	275	GLR	VCP
0369/2341-0374/2341	8 CARROLL ST	263	GLR	VCP
0220/2384-0234/2384	8 EXMOOR PL	195	GLR	VCP
0038/2341-0039/2341	10 ALOSTA AV	350	GLR	VCP
0746/2341-0748/2341	8 LAUREL AV	331	GLR	VCP
0042/2340-L.H./2340	8 EAST PALM DR	116	GLR	VCP
0833/2341-0840/2341	8 GLENWOOD AV	320	GLR	VCP
0888/2341-0896/2341	8 BENNETT AV	229	GLR	VCP
0699/2341-0700/2341	8 VIRGINIA AV	220	GLR	VCP
0274/2384-0418/2384	8	232	GLR	VCP
0220/2385-0299/2385	8 DUELL ST	274	GLR	VCP
0729/2341-0730/2341	8 ALLEY	398	GLR	VCP
0137/2384-0138/2384	8 POPPY LN	180	GLR	VCP
0445/2341-0446/2341	8 WILLOWGROVE AV	217	GLR	VCP
0032/2384-0033/2384	8 CATHERINE PARK DR	282	GLR	VCP
0009/2341-0010/2341	8 ALLEY	267	GLR	VCP
0201/2341-0202/2341	8 LEMON AV	188	GLR	VCP
0420/2341-0421/2341	8 VIRGINIA AV	203	GLR	VCP
0241/2341-0525/2341	8 BURNABY AV	308	GLR	VCP
0046/2384-0047/2384	8 OAK TREE DR	240	GLR	VCP
0036/2340-0038/2340	8 MULLAGHBOY RD	312	GLR	VCP
0211/2384-0292/2384	8 FOOTHILL BV	395	GLR	VCP
0174/2341-0175/2341	10 VALLEY CENTER AV	354	GLR	VCP
0028/2384-0033/2384	8 FOREST OAKS DR	325	GLR	VCP
0167/2340-0168/2340	8 EASLEY CANYON RD	300	GLR	VCP
0048/2340-0049/2340	8 PRIMA VERA RD	202	GLR	VCP
0162/2385-0163/2385	8 SCOTTDALE AV	250	GLR	VCP
0199/2298-0205/2298	12 GRAND AV	262	GLR	VCP
0412/2384-0413/2384	8 GORDON HIGHLANDS F	172	GLR	VCP

Glendora\_Pipe\_Total\_Report

0356/2384-0357/2384	8 COUNTRY CLUB DR	333	GLR	VCP
0137/2341-0361/2341	12 LORAIN AV	252	GLR	VCP
0011/2384-0012/2384	8 OAK KNOLL DR	156	GLR	VCP
0398/2341-0918/2341	8 UNDERHILL DR	141	GLR	VCP
0314/2384-0315/2384	8	300	GLR	VCP
0275/2341-0276/2341	8 FOOTHILL BV	392	GLR	VCP
0062/2384-0064/2384	8 HERITAGE OAK DR	223	GLR	VCP
0636/2341-0637/2341	8 ALLEY	198	GLR	VCP
0742/2341-0743/2341	8 CULLEN AV	173	GLR	VCP
0050/2340-0052/2340	8 VERANO DR	410	GLR	VCP
0377/2384-0378/2384	8 GRAND OAKS DR	340	GLR	VCP
0242/2384-0243/2384	8 LONE HILL AV	277	GLR	VCP
0490/2341-0491/2341	8 MEDA AV	290	GLR	VCP
0049/2340-0050/2340	8 PRIMA VERA RD	306	GLR	VCP
0465/2341-0466/2341	8 AKELEY DR	194	GLR	VCP
0112/2340-0115/2340	8 WILLOW SPRINGS LN	206	GLR	VCP
0112/2341-0113/2341	8 ADA AV	317	GLR	VCP
0424/2384-0432/2384	8 SARATOGA LN	265	GLR	VCP
0161/2384-0265/2384	8 COMPROMISE LINE RD	278	GLR	VCP
0415/2341-0416/2341	8 GLENDORA MTN RD	284	GLR	VCP
0878/2341-0879/2341	8 WHITCOMB AV	334	GLR	VCP
0113/2385-0114/2385	8 VALLEY CENTER AV	232	GLR	VCP
0866/2341-0867/2341	8 COMSTOCK AV	311	GLR	VCP
0748/2341-0749/2341	8 LAUREL AV	324	GLR	VCP
0006/2297-0007/2297	8 CLOVERVIEW DR	215	GLR	VCP
0195/2384-0196/2384	8 MORGAN RANCH RD	374	GLR	VCP
0178/2298-0182/2298	10 GRAND AV	320	GLR	VCP
0678/2341-0679/2341	8 LEADORA AV	316	GLR	VCP
0766/2341-0767/2341	8 LIVE OAK AV	40	GLR	VCP
0264/2341-0265/2341	8 FOOTHILL BV	280	GLR	VCP
0055/2342-0056/2342	8 DANEHURST AV	152	GLR	VCP
0161/2385-0164/2385	8 KENOMA ST	304	GLR	VCP
0012/2384-0013/2384	8 OAK KNOLL DR	266	GLR	VCP
0108/2341-0109/2341	8 ADA AV	202	GLR	VCP
0464/2341-0465/2341	8 NORTHRIDGE AV	330	GLR	VCP
0323/2384-0324/2384	8 MORGAN RANCH RD	157	GLR	VCP
0378/2298-0383/2298	8	171	GLR	PVC
0180/2341-0183/2341	8 SAN JOSE DR	297	GLR	VCP
0357/2341-0358/2341	8 ELWOOD AV	344	GLR	VCP
0087/2341-0088/2341	8 PENNSYLVANIA AV	350	GLR	VCP
0716/2341-0719/2341	8 ALLEY	174	GLR	VCP
0220/2341-0221/2341	8 WALNUT AV	319	GLR	VCP
0687/2341-0688/2341	8 ALLEY	322	GLR	VCP
0058/2341-0060/2341	8 ALOSTA AV	284	GLR	VCP
0016/2340-0017/2340	8 OAK GROVE DR	338	GLR	VCP
0689/2341-0691/2341	8 ALLEY	205	GLR	VCP
0107/2341-0108/2341	8 ADA AV	200	GLR	VCP
0186/2341-0187/2341	8 FOOTHILL BV	147	GLR	VCP
0077/2341-0078/2341	8 ALOSTA AV	300	GLR	LVCP
0222/2384-0223/2384	8 COUNTRY CLUB RD	347	GLR	VCP
0234/2384-0236/2384	8 COUNTRY CLUB RD	269	GLR	VCP
0038/2340-0040/2340	8 MULLAGHBOY RD	219	GLR	VCP



# Glendora\_Pipe\_Total\_Report

0084/2340-0161/2340	8 BECKLEE RD	248	GLR	VCP
0292/2384-0293/2384	8 OAK PARK RD	83	GLR	VCP
0096/2340-0097/2340	8 SAGA ST	302	GLR	ABSCP
0207/2385-0208/2385	8 GROVETON AV	157	GLR	VCP
0032/2385-0033/2385	8 REMUDA DR	35	GLR	VCP
0433/2384-0434/2384	8 SYCAMORE DR	238	GLR	VCP
0682/2341-C.O./2341	8 PENNSYLVANNIA AV	236	GLR	VCP
0575/2341-0576/2341	10 PENNSYLVANNIA AV	145	GLR	VCP
0209/2341-0210/2341	8 WALNUT ST	152	GLR	VCP
0181/2341-0182/2341	8	391	GLR	VCP
0076/2341-0077/2341	8 ALOSTA AV	269	GLR	VCP
0235/2384-0236/2384	8 PINEHURST ST	136	GLR	VCP
0033/2384-0034/2384	8 CATHERINE PARK DR	205	GLR	VCP
0142/2384-0143/2384	15 COMPROMISE LINE RD	250	GLR	VCP
0196/2384-0197/2384	8 MEADOWBROOK LN	283	GLR	VCP
0068/2384-0069/2384	8 BRANCH OAK CT	239	GLR	VCP
0164/2340-0165/2340	8 EASLEY CANYON RD	298	GLR	VCP
0130/2340-0131/2340	8 HIDDEN SPRINGS LN	219	GLR	VCP
0607/2341-0611/2341	8 ALLEY	196	GLR	VCP
0539/2341-0540/2341	8 DALTON AV	350	GLR	VCP
0679/2342-0680/2342	8 ELWOOD AV	213	GLR	VCP
0546/2341-CO/2341	8	89	GLR	VCP
0075/2341-0076/2341	10 ALOSTA AV	259	GLR	VCP
0188/2341-0191/2341	10 VELLE CENTER AV	272	GLR	VCP
0740/2341-0741/2341	8 SIERRA MADRE AV	328	GLR	VCP
0014/2384-0015/2384	8 HIGHLAND DR	205	GLR	LVCP
0187/2298-0188/2298	8 RICHARDSON LN	271	GLR	VCP
0158/2341-0159/2341	8 COSSACKS PL	252	GLR	VCP
0013/2297-0014/2297	8	99	GLR	VCP
0354/2384-0355/2384	8 COUNTRY CLUB DR	196	GLR	VCP
0385/2341-0386/2341	8 WORTHY DR	269	GLR	VCP
0102/2340-0105/2340	8 LORAIN AV	320	GLR	VCP
0159/2340-0160/2340	8 GLENDORA MTN RD	364	GLR	VCP
0079/2384-0080/2384	8 HACIENDA AV	45	GLR	VCP
0023/2340-0024/2340	8 EAST PALM DR	314	GLR	VCP
0081/2384-0082/2384	8 HACIENDA AV	328	GLR	VCP
0891/2341-0892/2341	8 CYPRESS AV	180	GLR	VCP
0147/2384-0148/2384	8 COMPROMISE LINE RD	300	GLR	VCP
0227/2341-0228/2341	8 TATE AV	178	GLR	VCP
0418/2341-0419/2341	8 FOUNTAIN SPR LN	219	GLR	VCP
0736/2341-0737/2341	8 VIRGINIA AV	295	GLR	VCP
0130/2384-0131/2384	8 CIMMERON TR	178	GLR	VCP
0027/2342-0028/2342	8 HALTERN AV	324	GLR	VCP
0496/2341-0497/2341	8 HUMPHREYS WY	115	GLR	VCP
0198/2384-0199/2384	8 MORGAN RANCH RD	145	GLR	ABSCP
0032/2341-0038/2341	8 ALOSTA AV	350	GLR	VCP
0270/2341-0271/2341	8 FOOTHILL BV	286	GLR	VCP
0292/2341-0293/2341	8 ALLEY	239	GLR	VCP
0507/2341-0508/2341	8 CYPRESS AV	271	GLR	VCP
0023/2384-0029/2384	8 CATHERINE PARK DR	300	GLR	VCP
0039/2341-0040/2341	10 ALOSTA AV	309	GLR	VCP
0236/2384-0247/2384	8 COUNTRY CLUB RD	319	GLR	VCP

Glendora\_Pipe\_Total\_Report

0172/2384-0174/2384	8 COUNTRY CLUB RD	215	GLR	LVCP
0092/2384-0093/2384	8 ROUNDUP RD	284	GLR	VCP
0362/2384-0363/2384	8	213	GLR	VCP
0489/2342-0490/2342	8 PARTRIDGE LN	276	GLR	VCP
0753/2341-0754/2341	8 SIERRA MADRE AV	245	GLR	VCP
0172/2340-0173/2340	8 EASLEY CANYON RD	53	GLR	VCP
0802/2341-0804/2341	8 VIRGINIA AV	35	GLR	VCP
0189/2384-0191/2384	8 MORGAN RANCH RD	287	GLR	VCP
0831/2341-0832/2341	8 VIRGINIA AV	204	GLR	VCP
0732/2341-0733/2341	8 SIERRA MADRE AV	245	GLR	VCP
0127/2340-0128/2340	8 INDIAN SPRINGS LN	269	GLR	VCP
0255/2341-0322/2341	8 GLENWOOD AV	360	GLR	VCP
0254/2341-0255/2341	8 FOOTHILL BV	80	GLR	VCP
0868/2341-0869/2341	8 COMSTOCK AV	87	GLR	VCP
0061/2384-0062/2384	8 HERITAGE OAK DR	284	GLR	VCP
0029/2385-0030/2385	8	112	GLR	VCP
0561/2341-0562/2341	10 PENNSYLVANNIA AV	71	GLR	VCP
0021/2342-0027/2342	8 GLENDORA AV	291	GLR	VCP
0669/2341-0670/2341	8 LEADORA AV	324	GLR	VCP
0060/2384-0066/2384	8 WHISPERING OAKS DR	208	GLR	VCP
0040/2341-0041/2341	8 ALOSTA AV	150	GLR	VCP
0366/2341-0367/2341	8 WORTHY DR	269	GLR	VCP
0502/2341-0503/2341	8 BURNARBY AV	350	GLR	VCP
0208/2341-0209/2341	8 PASADENA AV	328	GLR	VCP
0100/2340-0101/2340	8 FLAMINGO ST	303	GLR	VCP
0475/2342-0476/2342	8 PUMA CANYON LN	158	GLR	VCP
0578/2341-CO/2341	8	96	GLR	VCP
0717/2341-0718/2341	8 SIERRA MADRE AV	107	GLR	VCP
0272/2341-0313/2341	8 MINNESOTA AV	309	GLR	VCP
0059/2385-0060/2385	8 CORDELIA AV	95	GLR	VCP
0631/2341-0632/2341	8 :VERMONT AV	386	GLR	VCP
0802/2341-0803/2341	8 VIRGINIA AV	58	GLR	VCP
0044/2384-0045/2384	8 OAK TREE LN	198	GLR	VCP
0510/2341-0511/2341	8 BENNET AV	226	GLR	VCP
0583/2341-0584/2341	8 ALLEY	398	GLR	VCP
0114/2341-0115/2341	8 ADA AV	347	GLR	VCP
0249/2384-0250/2384	8 COUNTRY CLUB DR	165	GLR	VCP
0250/2384-0251/2384	8 COUNTRY CLUB DR	137	GLR	VCP
0007/2341-0008/2341	8 SANTA FE AV	256	GLR	VCP
0024/2384-0025/2384	8 VALLEY CENTER AV	279	GLR	VCP
0041/2384-0042/2384	8 OAK TREE TE	136	GLR	VCP
0563/2341-0565/2341	10 ALLEY	350	GLR	VCP
0199/2341-0201/2341	8 ALLEY	333	GLR	VCP
0696/2341-0697/2341	8 VIRGINIA AV	401	GLR	VCP
0090/2341-0091/2341	8 HEBER ST	201	GLR	VCP
0470/2342-0473/2342	8 BUFFALO TR	155	GLR	VCP
0315/2341-0316/2341	8 SYCAMORE AV	323	GLR	VCP
0041/2340-0047/2340	8 ENTRADA WY	314	GLR	VCP
0066/2341-0067/2341	8 ALOSTA AV	105	GLR	VCP
0035/2341-0036/2341	8 ALOSTA AV	350	GLR	VCP
0328/2341-0329/2341	8 CARROLL AV	340	GLR	VCP
0355/2341-0356/2341	8 WOODLAND LN	330	GLR	VCP

# Glendora\_Pipe\_Total\_Report

0104/2341-0195/2341	8 GLENDORA AV	169	GLR	VCP
0590/2341-0591/2341	8 MEDA AV	350	GLR	VCP
0094/2340-0095/2340	8 SAGA ST	232	GLR	ABSCP
0022/2340-0025/2340	8 LIVE OAK AV	194	GLR	VCP
0154/2341-TRUNK/2341	12 LORAIN AV	143	GLR	VCP
0265/2384-0266/2384	8 COMPROMISE LINE RD	365	GLR	VCP
0122/2340-0123/2340	8 INDIAN SPRINGS LN	282	GLR	VCP
0839/2341-0840/2341	8 LAUREL AV	202	GLR	VCP
0003/2340-0004/2340	8 RAINBOW DR	283	GLR	VCP
0042/2340-0043/2340	8	302	GLR	VCP
0321/2298-0322/2298	8 ALOSTA AV	300	GLR	VCP
0706/2341-0708/2341	8 BENDER AV	274	GLR	VCP
0388/2341-0389/2341	8 SAN JOSE DR	104	GLR	VCP
0091/2340-0094/2340	8 LORAIN AV	194	GLR	VCP
0162/2384-0344/2384	8 LONE HILL AV	92	GLR	VCP
0429/2341-0430/2341	8 COMSTOCK AV	218	GLR	VCP
0150/2340-0151/2340	8 DALTON SPRINGS LN	255	GLR	VCP
0285/2384-0286/2384	8 MORGAN RANCH DR	175	GLR	ABSCP
0416/2384-0417/2384	8 GORDON HIGHLANDS F	179	GLR	VCP
0849/2341-0861/2341	8 RANCH LN	216	GLR	VCP
0057/2384-0058/2384	8 WHISPERING OAKS DR	233	GLR	VCP
0188/2385-0191/2385	8 GLENGROVE AV	249	GLR	VCP
0312/2341-0330/2341	8 CARROLL AV	330	GLR	VCP
0269/2384-0270/2384	8	156	GLR	VCP
0160/2341-0166/2341	8 COSSACKS PL	243	GLR	VCP
0409/2341-0410/2341	8 GLENDORA MNT RD	246	GLR	VCP
0358/2384-0359/2384	8 COUNTRY CLUB DR	245	GLR	VCP
0115/2385-0116/2385	8 VALLEY CENTER AV	107	GLR	VCP
0817/2341-0818/2341	10 SIERRA MADRE AV	361	GLR	VCP
0149/2340-0150/2340	8 DALTON SPRINGS LN	252	GLR	VCP
0443/2384-0455/2384	8 GORDON HIGHLANDS F	150	GLR	VCP
0500/2341-0501/2341	8 COMSTOCK AV	350	GLR	VCP
0160/2385-0161/2385	8 KENOMA ST	178	GLR	VCP
0858/2341-0921/2341	8 BUCKBOARD LN	159	GLR	VCP
0035/2385-0160/2384	10 REMUDA DR	226	GLR	VCP
0133/2384-0134/2384	8 MANOR LN	304	GLR	VCP
0051/2340-0052/2340	8 CALABRIA DR	231	GLR	VCP
0685/2341-0686/2341	8 ALLEY	331	GLR	VCP
0550/2341-0552/2341	8	204	GLR	VCP
0304/2341-CO W/2341	8 CARROLL AV	84	GLR	VCP
0178/2384-C.O./2384	8 CUMBERLAND RD	111	GLR	VCP
0177/2341-0178/2341	8	206	GLR	VCP
0041/2341-0042/2341	8 ALOSTA AV	298	GLR	VCP
0567/2341-0568/2341	8	208	GLR	VCP
0223/2341-0224/2341	8 WALNUT AV	278	GLR	VCP
0435/2341-0438/2341	8 BAXTER DR	297	GLR	VCP
0520/2341-0521/2341	8 MEDA AV	287	GLR	VCP
0202/2341-0207/2341	8 LEMON AV	360	GLR	VCP
0695/2341-0696/2341	8 ALLEY	435	GLR	VCP
0594/2341-0595/2341	8 ALLEY	195	GLR	VCP
0549/2341-0558/2341	8 VERMONT AV	74	GLR	VCP
0102/2384-0320/2384	8 WAGONWHEEL RD	161	GLR	VCP

Glendora\_Pipe\_Total\_Report

0443/2341-0919/2341	8 COMSTOCK AV	94	GLR	VCP
0642/2342-0643/2342	8 CLARADAY ST	289	GLR	VCP
0441/2384-0442/2384	8 GORDON HIGHLANDS F	94	GLR	VCP
0166/2384-0204/2384	8 LONE HILL AV	189	GLR	VCP
0061/2385-0062/2385	8 CORDELIA AV	172	GLR	VCP
0315/2298-0316/2298	8 PARKER DR	269	GLR	VCP
0705/2341-0706/2341	8 VIRGINIA AV	224	GLR	VCP
0009/2297-0010/2297	8 GRAND AV	143	GLR	VCP
0501/2341-0919/2341	8 COMSTOCK AV	341	GLR	VCP
0032/2340-0033/2340	8 KILNALECK LN	248	GLR	VCP
0836/2341-0837/2341	8 VIRGINIA AV	102	GLR	VCP
0369/2341-0370/2341	8 AKELEY DR	294	GLR	VCP
0438/2384-0439/2384	8 GORDON HIGHLANDS F	208	GLR	VCP
0205/2341-0206/2341	8 MINNESOTA AV	216	GLR	VCP
0559/2341-0561/2341	8 ALLEY	183	GLR	VCP
0552/2341-0553/2341	8	206	GLR	VCP
0249/2341-0250/2341	8 FOOTHILL BV	195	GLR	VCP
0146/2384-0147/2384	8 COMPROMISE LINE RD	300	GLR	VCP
0435/2341-0436/2341	8 THORNHURST AV	244	GLR	VCP
0425/2384-0429/2384	8 SWIFTWATER WY	314	GLR	VCP
0117/2384-0118/2384	8 PALOPINTO AV	299	GLR	VCP
0621/2341-0626/2341	8 ALLEY	206	GLR	VCP
0139/2384-0380/2384	15 COMPROMISE LINE RD	179	GLR	VCP
0582/2341-CO/2341	8	107	GLR	VCP
0217/2342-0218/2342	8 COLORADO AV	105	GLR	VCP
0693/2341-0697/2341	8 ALLEY	200	GLR	VCP
0106/2384-0107/2384	8 HACIENDA AV	338	GLR	VCP
0352/2384-0353/2384	8 COUNTRY CLUB DR	248	GLR	VCP
0202/2384-0211/2384	8 OAKHART DR	183	GLR	VCP
0302/2384-0303/2384	8 VALCOURT LN	230	GLR	VCP
0699/2341-0724/2341	8 GLENDORA AV	315	GLR	VCP
0191/2384-0194/2384	8 MORGAN RANCH RD	311	GLR	VCP
0936/2341-0940/2341	8	110	GLR	VCP
0676/2341-CO/2341	6 VERMONT AV	136	GLR	VCP
0423/2341-0425/2341	8 FOUNTAIN SPR LN	296	GLR	VCP
0215/2341-0224/2341	8	334	GLR	VCP
0114/2340-0115/2340	8 EAST PALM DR	185	GLR	VCP
0478/2341-0499/2341	8 LA FLORA LN	332	GLR	VCP
0688/2341-0689/2341	8 ALLEY	212	GLR	VCP
0031/2340-0032/2340	8 MULLAGHBOY RD	124	GLR	VCP
0824/2341-0837/2341	8	222	GLR	VCP
0061/2340-0062/2340	8 HUERTA VERDE RD	189	GLR	VCP
0381/2341-0383/2341	8 BURNABY DR	274	GLR	VCP
0872/2341-0873/2341	8 OAKWOOD AV	57	GLR	VCP
0078/2340-0079/2340	8 KREGMONT DR	243	GLR	VCP
0573/2341-0574/2341	8 MEDA AV	280	GLR	VCP
0485/2341-0486/2341	8 PFLUEGERAV	168	GLR	VCP
0239/2341-0240/2341	8 FOOTHILL BV	373	GLR	VCP
0262/2341-0263/2341	8 FOOTHILL BV	308	GLR	VCP
0074/2384-0075/2384	8 VERDUGO AV	355	GLR	VCP
0007/2297-0008/2297	8 CLOVERVIEW DR	352	GLR	VCP
0737/2341-0738/2341	8 PASADENA AV	192	GLR	VCP

# Glendora\_Pipe\_Total\_Report

0256/2341-0257/2341	8 FOOTHILL BV	258	GLR	VCP
0226/2341-0227/2341	8 LEMON AV	253	GLR	VCP
0266/2384-0267/2384	8 COMPROMISE LINE RD	365	GLR	VCP
0617/2341-0618/2341	8 ALLEY	163	GLR	VCP
0461/2299-0462/2299	8 WESTRIDGE AV	291	GLR	VCP
0651/2341-0653/2341	8	185	GLR	VCP
0298/2385-0299/2385	8 AMELIA AV	207	GLR	VCP
0180/2384-0182/2384	8 VALIANT ST	123	GLR	VCP
0047/2340-0048/2340	8 ENTRADA WY	284	GLR	VCP
0263/2341-0264/2341	8 FOOTHILL BV	330	GLR	VCP
0182/2384-0183/2384	8 VALIANT ST	168	GLR	VCP
0165/2340-0166/2340	8 EASLEY CANYON RD	300	GLR	VCP
0714/2341-0715/2341	8 SIERRA MADRE AV	301	GLR	VCP
0411/2341-0427/2341	8 COMSTOCK AV	190	GLR	VCP
0670/2341-0671/2341	8 LEADORA AV	205	GLR	VCP
0461/2341-0462/2341	8 SIERRA MADRE AV	315	GLR	VCP
0668/2341-0796/2341	8 LEADORA AV	341	GLR	VCP
0360/2384-0361/2384	8 ALOSTA AV	138	GLR	VCP
0005/2297-0006/2297	8 CLOVERVIEW DR	96	GLR	VCP
0273/2341-0274/2341	8 FOOTHILL BV	401	GLR	VCP
0247/2384-0248/2384	8 COUNTRY CLUB DR	323	GLR	VCP
0243/2341-0244/2341	8 FOOTHILL BV	158	GLR	VCP
0109/2341-0110/2341	8 ADA AV	195	GLR	VCP
0214/2384-0242/2384	8 LONE HILL AV	376	GLR	VCP
0835/2341-0836/2341	8 VIRGINIA AV	249	GLR	VCP
0111/2341-0112/2341	8 ADA AV	319	GLR	VCP
0418/2384-0419/2384	8	245	GLR	VCP
0205/2385-0206/2385	8 LINFIELD ST	270	GLR	VCP
0545/2341-0546/2341	8 ALLEY	188	GLR	VCP
0434/2341-0435/2341	8 BAXTER DR	125	GLR	VCP
0040/2385-0041/2385	8 LINFIELD ST	249	GLR	VCP
0023/2342-0212/2342	8 COLORADO AV	242	GLR	VCP
0243/2384-0245/2384	8	252	GLR	VCP
0312/2384-0313/2384	8	227	GLR	VCP
0058/2384-0059/2384	8 LEANING OAK CT	201	GLR	VCP
0453/2384-0454/2384	8 FAWN VALLEY	290	GLR	VCP
0020/2384-0035/2384	8 OAK TREE DR	197	GLR	VCP
0036/2340-0037/2340	8 CAVAN LN	253	GLR	VCP
0267/2341-0270/2341	8 FOOTHILL BV	321	GLR	VCP
0158/2384-0159/2384	8 INOLA ST	273	GLR	VCP
0434/2384-0435/2384	8 GORDON HIGHLANDS F	160	GLR	VCP
0012/2340-0013/2340	8 OAK CANYON LN	274	GLR	VCP
0027/2297-0028/2297	8 WESTRIDGE AV	329	GLR	VCP
0009/2384-0367/2384	8 OAK KNOLL DR	57	GLR	VCP
0694/2341-0695/2341	8 ALLEY	197	GLR	VCP
0479/2341-0480/2341	10 LORAIN AV	246	GLR	VCP
0514/2341-0515/2341	8 BENNET AV	338	GLR	VCP
0452/2341-0453/2341	8 WILLOWGROVE AV	255	GLR	VCP
0296/2384-0297/2384	8 OAK PARK RD	225	GLR	VCP
0797/2341-0798/2341	8 CHAPARRAL ST	213	GLR	VCP
0449/2384-0450/2384	8 OAKHART DR	134	GLR	VCP
0216/2342-0217/2342	8 COLORADO AV	299	GLR	VCP

Glendora\_Pipe\_Total\_Report

0743/2341-0816/2341	8 NORTHRIDGE AV	150	GLR	VCP
0843/2341-0844/2341	8 LEADORA AV	266	GLR	VCP
0301/2384-0302/2384	8 VALCOURT LN	138	GLR	VCP
0675/2341-0676/2341	8 LEADORA AV	406	GLR	VCP
0722/2341-0723/2341	8 ALLEY	320	GLR	VCP
0048/2341-TRNK/2341	8 ALOSTA AV	50	GLR	VCP
0175/2340-0176/2340	8 SUNNY GROVE LN	166	GLR	VCP
0212/2384-0213/2384	8 LONE HILL AV	329	GLR	VCP
0080/2340-0081/2340	8 KREGMONT DR	265	GLR	VCP
0578/2341-0579/2341	8 ALLEY	167	GLR	VCP
0333/2384-0412/2384	8 GORDON HIGHLANDS F	334	GLR	LVCP
0068/2384-0070/2384	8 BRANCH OAK DR	250	GLR	VCP
0201/2384-0290/2384	8 SHENANDOAH LN	284	GLR	VCP
0044/2340-0045/2340	8 ENTRADA WY	310	GLR	VCP
0198/2384-0200/2384	8 MORGAN RANCH DR	178	GLR	ABSCP
0030/2384-0031/2384	8 CATHERINE PARK DR	300	GLR	VCP
0093/2341-0094/2341	8 ADA AV	319	GLR	VCP
0321/2384-0322/2384	8 MORGAN RANCH RD	100	GLR	VCP
0691/2341-0692/2341	8 VISTA BONITA AV	387	GLR	VCP
0329/2341-0330/2341	8 CARROLL AV	330	GLR	VCP
0336/2384-0337/2384	8	146	GLR	VCP
0361/2384-0362/2384	8	262	GLR	VCP
0701/2341-0702/2341	8 VIRGINIA AV	190	GLR	VCP
0814/2341-0815/2341	8 NORTHRIDGE AV	222	GLR	VCP
0224/2298-TRNK/2298	10 BENNETT AV	348	GLR	VCP
0810/2341-0811/2341	8 NORTHRIDGE AV	156	GLR	VCP
0089/2340-0090/2340	8 CORONET ST	303	GLR	VCP
0618/2341-0620/2341	8 ALLEY	188	GLR	VCP
0323/2341-0324/2341	8 CARROLL AV	292	GLR	VCP
0253/2384-0256/2384	8 COUNTRY CLUB DR	120	GLR	VCP
0544/2341-0940/2341	8 TAMBER LN	299	GLR	VCP
0201/2385-0202/2385	8 KENOMA ST	311	GLR	VCP
0152/2384-0161/2384	8 COMPROMISE LINE RD	280	GLR	VCP
0041/2384-0043/2384	8 OAK TREE DR	246	GLR	VCP
0938/2341-0939/2341	8 STONEHEDGE DR	140	GLR	VCP
0721/2341-0722/2341	8 ALLEY	190	GLR	VCP
0086/2384-0087/2384	8 FOOTHILL BV	379	GLR	VCP
0218/2341-0219/2341	8 PEPPER AV	154	GLR	VCP
0125/2340-0126/2340	8 INDIAN SPRINGS LN	239	GLR	VCP
0724/2341-0725/2341	8 GLENDORA AV	221	GLR	VCP
0440/2384-0441/2384	8 GORDON HIGHLANDS F	171	GLR	VCP
0259/2298-TRNK/2298	8 CARROLL AV	126	GLR	VCP
0404/2341-0509/2341	8 CYPRESS AV	133	GLR	VCP
0165/2341-0166/2341	8 COSSACKS PL	215	GLR	VCP
0040/2340-0041/2340	8 EAST PALM DR	351	GLR	VCP
0759/2341-0843/2341	8 LEADORA AV	312	GLR	VCP
0838/2341-0839/2341	8 LAUREL AV	209	GLR	VCP
0116/2340-0117/2340	8 EAST PALM DR	228	GLR	VCP
0213/2384-0214/2384	8 LONE HILL AV	310	GLR	VCP
0293/2384-0294/2384	8 CRESCENT GLEN DR	303	GLR	VCP
0368/2341-0369/2341	8 CARROLL ST	268	GLR	VCP
0073/2384-0074/2384	8 VERDUGO AV	230	GLR	VCP

# Glendora\_Pipe\_Total\_Report

0240/2341-0241/2341	8 FOOTHILL BV	399	GLR	VCP
0292/2384-0298/2384	8 AMELIA AV	395	GLR	VCP
0223/2384-0232/2384	8 COUNTRY CLUB RD	255	GLR	VCP
0159/2341-0160/2341	8 LAWFORD ST	37	GLR	VCP
0084/2384-0085/2384	10 FOOTHILL BV	140	GLR	VCP
0060/2341-0062/2341	8 ALOSTA AV	249	GLR	VCP
0020/2340-0021/2340	8 LIVE OAK AV	201	GLR	VCP
0189/2341-0190/2341	8 VELLE Y CENTER AV	264	GLR	VCP
0425/2341-0426/2341	8 LEADORA AV	233	GLR	VCP
0035/2342-TRNK/2342	8 GLENDORA AV	273	GLR	VCP
0547/2341-0548/2341	8	253	GLR	VCP
0043/2384-0044/2384	8 OAK TREE LN	172	GLR	VCP
0019/2341-0021/2341	8 LE MAR PARK DR	350	GLR	VCP
0218/2341-0226/2341	8 PEPPER AV	86	GLR	VCP
0634/2341-0635/2341	8 ALLEY	183	GLR	VCP
0005/2297-0009/2297	8 PALM DR	325	GLR	VCP
0443/2341-0456/2341	8	309	GLR	VCP
0391/2341-0395/2341	8 UNDERHILL DR	181	GLR	VCP
0122/2384-0123/2384	8 ZARA ST	285	GLR	VCP
0301/2341-0302/2341	8 ALLEY	342	GLR	VCP
0001/2383-0002/2383	8	80	GLR	VCP
0271/2341-0272/2341	8 FOOTHILL BV	322	GLR	VCP
0142/2384-0148/2384	8 COMPROMISE LINE RD	35	GLR	VCP
0026/2384-0027/2384	8 VALLEY CENTER AV	279	GLR	VCP
0175/2341-0176/2341	8	283	GLR	VCP
0635/2341-0636/2341	8 ALLEY	206	GLR	VCP
0242/2341-0485/2341	8 PFLUEGER AV	215	GLR	VCP
0803/2341-0805/2341	8 VIRGINIA AV	284	GLR	VCP
0003/2341-0004/2341	8 PENNSYLVANIA AV	164	GLR	VCP
0149/2384-0150/2384	8	36	GLR	VCP
0198/2385-0199/2385	8	400	GLR	VCP
0478/2341-0479/2341	10 LORAIN E AV	247	GLR	VCP
0550/2341-0551/2341	8 ALLEY	293	GLR	VCP
0469/2341-0470/2341	8 NORTH RIDGE AV	200	GLR	VCP
0126/2340-0127/2340	8 INDIAN SPRINGS LN	290	GLR	VCP
0147/2340-0148/2340	8 CANYON SPRINGS DR	150	GLR	VCP
0135/2340-0136/2340	8 HIDDEN SPRINGS LN	340	GLR	VCP
0028/2342-0220/2342	8 HALTERN AV	324	GLR	VCP
0202/2384-0291/2384	8 CUMBERLAND RD	228	GLR	VCP
0035/2385-0036/2385	8 GOLD DUST ST	135	GLR	VCP
0010/2297-0011/2297	8 GRAND AV	187	GLR	VCP
0623/2341-0671/2341	8 ALLEY	256	GLR	VCP
0085/2341-0086/2341	8 LEESIDE ST	272	GLR	VCP
0192/2341-0193/2341	10 VELLE Y CENTER AV	106	GLR	VCP
0261/2384-0262/2384	8 LONE HILL AV	167	GLR	VCP
0090/2340-0091/2340	8	205	GLR	VCP
0535/2341-0536/2341	8 DALTON AV	344	GLR	VCP
0274/2341-0275/2341	8 FOOTHILL BV	401	GLR	VCP
0069/2340-0070/2340	8 ENGLEWILD DR	358	GLR	VCP
0113/2340-0114/2340	8 EAST PALM DR	351	GLR	VCP
0880/2341-0881/2341	8 CYPRESS AV	307	GLR	VCP
0093/2340-0094/2340	8 SAGA ST	350	GLR	VCP

# Glendora\_Pipe\_Total\_Report

0181/2385-0182/2385	8 TRESSY AV	242	GLR	VCP
0422/2384-0423/2384	8 CITATION CT	158	GLR	VCP
0203/2384-0204/2384	8 FOOTHILL BV	169	GLR	VCP
0390/2341-LH/2341	8 MOUNTAIN VIEW AV	243	GLR	VCP
0053/2384-0084/2384	8	150	GLR	VCP
0119/2340-0147/2340	8	240	GLR	VCP
0328/2384-0329/2384	8 MORGAN RANCH RD	146	GLR	VCP
0396/2341-0397/2341	8 UNDERHILL DR	119	GLR	VCP
0794/2341-0795/2341	8 LEADORA AV	341	GLR	VCP
0075/2384-0076/2384	8 VERDUGO AV	339	GLR	VCP
0725/2341-0726/2341	8 GLENDORA AV	352	GLR	LCIPP
0677/2341-0678/2341	8 LEADORA AV	289	GLR	VCP
0482/2341-0483/2341	10 LORAIN AV	261	GLR	VCP
0680/2341-0681/2341	8 LAUREL AV	350	GLR	VCP
0254/2384-0255/2384	8 LA QUINTA DR	236	GLR	VCP
0156/2384-0157/2384	8 INOLA ST	113	GLR	VCP
0361/2341-0362/2341	12 LORAIN AV	421	GLR	VCP
0526/2341-0527/2341	8 DALTON AV	167	GLR	VCP
0440/2341-0441/2341	8 TREANOR AV	350	GLR	VCP
0054/2340-0055/2340	8 VIA ESTRELLITA	180	GLR	VCP
0279/2384-0280/2384	8 COMPROMISE LINE RD	203	GLR	VCP
0283/2341-CO/2341	8 ALLEY	99	GLR	VCP
0046/2341-0047/2341	8 ALOSTA AV	250	GLR	VCP
0295/2341-0296/2341	8 ALLEY	118	GLR	VCP
0417/2384-0434/2384	8	190	GLR	VCP
0141/2340-0142/2340	8 FOUNTAIN SPRINGS LN	245	GLR	VCP
0097/2340-0098/2340	8 SAGA ST	252	GLR	ABSCP
0095/2384-0096/2384	8 GORDON AV	198	GLR	VCP
0202/2385-0203/2385	8 INVERNESS AV	170	GLR	VCP
0268/2384-0270/2384	8 COMPROMISE LINE RD	85	GLR	VCP
0232/2384-0234/2384	8 COUNTRY CLUB RD	138	GLR	VCP
0248/2384-0249/2384	8 COUNTRY CLUB DR	306	GLR	VCP
0154/2384-0155/2384	8 LOPE LN	153	GLR	VCP
0430/2384-0431/2384	8 SWIFTWATER WY	130	GLR	VCP
0179/2298-0180/2298	8 WESTRIDGE AV	189	GLR	VCP
0471/2341-0857/2341	8	190	GLR	VCP
0020/2297-0021/2297	8 PARKBROOK DR	95	GLR	VCP
0362/2341-0385/2341	8 STEFFEN ST	310	GLR	VCP
0620/2341-0621/2341	8 ALLEY	203	GLR	VCP
0525/2341-0526/2341	8 DALTON AV	299	GLR	VCP
0580/2341-0581/2341	8 BENNETT AV	198	GLR	VCP
0413/2384-0414/2384	8 GORDON HIGHLANDS F	307	GLR	VCP
0770/2341-0771/2341	8 MOUNTAIN VIEW AV	306	GLR	VCP
0206/2385-0207/2385	8 LINFIELD ST	57	GLR	VCP
0367/2341-0368/2341	8 WORTHY DR	296	GLR	VCP
0627/2341-0636/2341	8 ALLEY	352	GLR	VCP
0437/2384-0438/2384	8 GORDON HIGHLANDS F	293	GLR	VCP
0584/2341-0585/2341	8 ALLEY	407	GLR	VCP
0176/2298-0177/2298	8 FERNPARK DR	400	GLR	VCP
0845/2341-0846/2341	8 LEADORA AV	280	GLR	VCP
0706/2341-0707/2341	8 VIRGINIA AV	174	GLR	VCP
0084/2341-0085/2341	8 LEESIDE ST	236	GLR	VCP



# Glendora\_Pipe\_Total\_Report

0377/2341-0378/2341	8 TREANOR AV	261	GLR	VCP
0620/2341-CO/2341	8 GLENDORA AV	124	GLR	VCP
0553/2341-0555/2341	8	134	GLR	VCP
0050/2384-0051/2384	8 OAK TREE CT	131	GLR	VCP
0027/2340-0029/2340	8 LIVE OAK AV	196	GLR	VCP
0155/2340-0156/2340	8 GLENDORA MTN RD	343	GLR	VCP
0225/2384-0226/2384	8	92	GLR	VCP
0795/2341-0796/2341	8 LEADORA AV	316	GLR	VCP
0315/2384-0316/2384	8	110	GLR	VCP
0188/2298-0189/2298	8 RICHARDSON LN	275	GLR	VCP
0333/2341-0334/2341	8 MYRTLE AV	347	GLR	VCP
0272/2384-0273/2384	8 FINANCIAL WY	386	GLR	VCP
0191/2385-0192/2385	8 LINFIELD ST	198	GLR	VCP
0877/2341-0878/2341	8 WHITCOMB AV	324	GLR	VCP
0432/2341-0433/2341	8 ELMGROVE DR	91	GLR	VCP
0566/2341-0567/2341	8	257	GLR	VCP
0304/2341-CO E/2341	8 CARROLL AV	116	GLR	VCP
0378/2384-0379/2384	8 GRAND OAKS DR	340	GLR	VCP
0083/2384-0084/2384	10 FOOTHILL BV	311	GLR	VCP
0703/2385-0704/2385	8	192	GLR	VCP
0704/2341-0705/2341	8 VIRGINIA AV	53	GLR	VCP
0281/2384-0282/2384	8 COMPROMISE LINE RD	190	GLR	VCP
0170/2385-0172/2385	8 DANECROFT AV	100	GLR	VCP
0886/2341-0887/2341	8 BENNETT AV	98	GLR	VCP
0446/2341-0447/2341	8 LEADORA AV	348	GLR	VCP
0032/2340-0034/2340	8 MULLAGHBOY RD	302	GLR	VCP
0299/2385-0300/2385	8 AMELIA AV	202	GLR	VCP
0804/2341-0806/2341	8 VIRGINIA AV	301	GLR	VCP
0536/2341-0537/2341	8 DALTON AV	324	GLR	VCP
0287/2341-0290/2341	8 CARROLL AV	263	GLR	VCP
0133/2340-0134/2340	8 HIDDEN SPRINGS LN	211	GLR	VCP
0119/2340-0120/2340	8 EAST PALM DR	241	GLR	VCP
0174/2385-0203/2385	8 KENOMA ST	306	GLR	VCP
0142/2340-0143/2340	8 FOUNTAIN SPRINGS LN	273	GLR	VCP
0351/2384-0352/2384	8 COUNTRY CLUB DR	296	GLR	VCP
0504/2341-0505/2341	8 CYPRESS AV	350	GLR	VCP
0273/2341-0543/2341	8 MINNESOTA AV	196	GLR	VCP
0193/2341-0194/2341	10 VELLE CENTER AV	333	GLR	VCP
0074/2340-0075/2340	8 ENGLEWILD DR	96	GLR	VCP
0577/2341-SOUTH/2341	8 VERMONT AV	52	GLR	VCP
0307/2384-0308/2384	8 COUNTRY CLUB VISTA	254	GLR	VCP
0738/2341-0739/2341	8 PASADENA AV	252	GLR	VCP
0268/2341-0269/2341	8 FOOTHILL BV	325	GLR	VCP
0141/2384-0142/2384	15 COMPROMISE LINE RD	50	GLR	VCP
0017/2340-0020/2340	8 OAK GROVE DR	362	GLR	VCP
0204/2385-0205/2385	8 LINFIELD ST	279	GLR	VCP
0021/2342-0022/2342	8 GLENDORA AV	50	GLR	VCP
0293/2384-0296/2384	8 OAK PARK RD	225	GLR	VCP
0518/2341-0519/2341	8 MEDA AV	176	GLR	VCP
0066/2340-0081/2340	8 EAST PALM DR	310	GLR	VCP
0572/2341-0573/2341	8 MEDA AV	243	GLR	VCP
0421/2384-0424/2384	8 SARATOGA LN	208	GLR	VCP

Glendora\_Pipe\_Total\_Report

0083/2340-0105/2340	8 EAST PALM DR	350	GLR	VCP
0030/2385-0031/2385	8	301	GLR	VCP
0522/2341-0523/2341	8 MOUNTAIN VIEW AV	172	GLR	VCP
0765/2341-0766/2341	8 LIVE OAK AV	300	GLR	VCP
0120/2340-0121/2340	8 EAST PALM DR	104	GLR	VCP
0347/2384-0348/2384	8 COUNTRY CLUB DR	244	GLR	VCP
0450/2341-0451/2341	8 THORNHURST AV	188	GLR	VCP
0449/2341-0450/2341	8 THORNHURST AV	350	GLR	VCP
0003/2384-0004/2384	8 CATHERINE PARK DR	180	GLR	VCP
0001/2340-0002/2340	8 RAINBOW DR	230	GLR	VCP
0381/2341-0382/2341	8 BURNABY DR	167	GLR	VCP
0579/2341-0580/2341	8 GLENDORA AV	216	GLR	VCP
0458/2341-0459/2341	8 WILLOW SPRINGS LN	310	GLR	VCP
0076/2384-0089/2384	8 VERDUGO AV	303	GLR	VCP
0892/2341-0894/2341	8 CYPRESS AV	210	GLR	VCP
0600/2341-0601/2341	8 BENDER AV	299	GLR	VCP
0151/2340-0152/2340	8 DALTON SPRINGS LN	229	GLR	VCP
0671/2341-0672/2341	8 LEADORA AV	101	GLR	VCP
0337/2384-0338/2384	8	102	GLR	VCP
0559/2341-0560/2341	8	114	GLR	VCP
0375/2341-0377/2341	8 TREANOR AV	304	GLR	VCP
0426/2384-0427/2384	8 SHADY OAKS RD	179	GLR	VCP
0350/2384-0351/2384	8 COUNTRY CLUB DR	350	GLR	VCP
0254/2298-0255/2298	8 CALDER DR	165	GLR	VCP
0459/2341-0934/2341	8 WILLOW SPRS LN	76	GLR	VCP
0468/2342-0469/2342	8 BUFFALO TR	237	GLR	VCP
0475/2341-0476/2341	8 LORAIN AV	197	GLR	VCP
0150/2384-0151/2384	8 DEERVIEW ST	232	GLR	VCP
0236/2384-0237/2384	8 PINEHURST ST	257	GLR	VCP
0114/2384-0115/2384	10 PALOPINTO AV	350	GLR	VCP
0307/2384-0347/2384	8 COUNTRY CLUB DR	118	GLR	VCP
0769/2341-0770/2341	8 MOUNTAIN VIEW AV	320	GLR	VCP
0751/2341-0752/2341	8 SIERRA MADRE AV	213	GLR	VCP
0206/2341-0207/2341	8 MINNESOTA AV	334	GLR	VCP
0177/2298-0012/2297	8 GRAND AV	313	GLR	VCP
0830/2341-0831/2341	8 VIRGINIA AV	212	GLR	VCP
0258/2341-0259/2341	8 FOOTHILL BV	350	GLR	VCP
0185/2384-0186/2384	8 VALIANT ST	350	GLR	VCP
0109/2341-0310/2341	8 ALLEY	350	GLR	VCP
0571/2341-0575/2341	10 PENNSYLVANNIA AV	217	GLR	VCP
0017/2340-0018/2340	8 GREEN OAK LN	254	GLR	VCP
0031/2385-0033/2385	8	123	GLR	VCP
0310/2384-0311/2384	8 AMELIA AV	154	GLR	VCP
0700/2341-0701/2341	8 VIRGINIA AV	191	GLR	VCP
0015/2341-0062/2341	8 PASADENA AV	272	GLR	VCP
0427/2384-0428/2384	8 SHADY OAKS RD	185	GLR	VCP
0175/2384-0176/2384	8 GREENCROFT AV	273	GLR	LVCP
0513/2341-0514/2341	8 BENNET AV	296	GLR	VCP
0014/2340-0015/2340	8 EASLEY CANYON RD	183	GLR	VCP
0727/2341-0728/2341	8 VISTA BONITA AV	342	GLR	VCP
0103/2340-0104/2340	8 FLAMINGO ST	296	GLR	ABSCP
0389/2341-0390/2341	8 SAN JOSE DR	335	GLR	VCP

# Glendora\_Pipe\_Total\_Report

0444/2341-0445/2341	8 WILLOWGROVE AV	116	GLR	VCP
0196/2385-0197/2385	8	220	GLR	VCP
0198/2341-0199/2341	8 WALNUT ST	238	GLR	VCP
0311/2384-0312/2384	8 AMELIA AV	109	GLR	VCP
0031/2341-0032/2341	10	168	GLR	VCP
0051/2384-0052/2384	8 OAK TREE CT	109	GLR	VCP
0428/2341-0429/2341	8 COMSTOCK AV	212	GLR	VCP
0885/2341-0886/2341	8 ELWOOD AV	202	GLR	VCP
0163/2385-0275/2384	8 SCOTTSDALE AV	271	GLR	VCP
0011/2341-0069/2341	8 GLENDORA AV	330	GLR	VCP
0091/2384-0092/2384	8 ROUNDUP RD	207	GLR	VCP
0497/2341-0498/2341	8 HUMPHREYS WY	99	GLR	VCP
0002/2383-0003/2383	8	152	GLR	VCP
0128/2340-0129/2340	8 INDIAN SPRINGS LN	322	GLR	VCP
0238/2384-0239/2384	8 PINEHURST ST	257	GLR	VCP
0607/2341-0608/2341	10 PENNSYLVANNIA AV	295	GLR	VCP
0534/2341-0535/2341	8 DALTON AV	314	GLR	VCP
0703/2341-0711/2341	8 PENNSYLVANNIA AV	211	GLR	VCP
0172/2385-0173/2385	8 DANECROFT AV	308	GLR	VCP
0448/2341-0449/2341	8 THORNHURST AV	304	GLR	VCP
0175/2385-0178/2385	8 LONE HILL AV	258	GLR	VCP
0598/2341-0599/2341	8 BENDER AV	350	GLR	VCP
0744/2341-0802/2341	8	254	GLR	VCP
0034/2385-0035/2385	10 REMUDA DR	226	GLR	VCP
0309/2384-0310/2384	8 AMELIA AV	80	GLR	VCP
0469/2342-0470/2342	8 BUFFALO TR	141	GLR	VCP
0140/2384-0141/2384	15 COMPROMISE LINE RD	350	GLR	VCP
0897/2341-0898/2341	8 BENNETT AV	350	GLR	VCP
0179/2384-0206/2384	8	169	GLR	VCP
0045/2341-0046/2341	8 ALOSTA AV	332	GLR	VCP
0067/2384-0071/2384	8 WHISPERING OAKS DR	217	GLR	VCP
0616/2341-0617/2341	8 ALLEY	164	GLR	VCP
0230/2384-0231/2384	8 BIG FIR LN	201	GLR	VCP
0850/2341-0853/2341	8 CRESTVIEW DR	279	GLR	VCP
0456/2341-0457/2341	8 LEADORA AV	172	GLR	VCP
0703/2341-0704/2341	8 VIRGINIA AV	273	GLR	VCP
0025/2384-0026/2384	8 VALLEY CENTER AV	279	GLR	VCP
0517/2341-0518/2341	8 MEDA AV	283	GLR	VCP
0299/2384-0300/2384	8 CLUB VISTA DR	212	GLR	VCP
0117/2340-0118/2340	8 EAST PALM DR	248	GLR	VCP
0043/2384-0046/2384	8 OAK TREE DR	287	GLR	VCP
0257/2384-0305/2384	8 COUNTRY CLUB DR	232	GLR	VCP
0115/2341-0116/2341	8 ADA AV	331	GLR	VCP
0188/2341-0189/2341	8 VELLELY CENTER AV	92	GLR	VCP
0648/2341-0649/2341	8	85	GLR	VCP
0355/2384-0356/2384	8 COUNTRY CLUB DR	253	GLR	VCP
0408/2341-0432/2341	8 ELMGROVE DR	130	GLR	VCP
0332/2341-0333/2341	8 MYRTLE AV	342	GLR	VCP
0049/2384-0050/2384	8 OAK TREE CR	187	GLR	VCP
0674/2341-0675/2341	8 LEADORA AV	394	GLR	VCP
0187/2298-0190/2298	10 GRAND AV	137	GLR	VCP
0812/2341-0813/2341	8 NORTHRIDGE AV	272	GLR	VCP

# Glendora\_Pipe\_Total\_Report

0771/2341-0772/2341	8 MOUNTAIN VIEW AV	350	GLR	VCP
0335/2384-0336/2384	8	249	GLR	VCP
0082/2341-0083/2341	8 ALOSTA AV	316	GLR	VCP
0142/2341-0182/2341	8	191	GLR	VCP
0698/2341-0729/2341	8 VISTA BONITA AV	214	GLR	VCP
0682/2342-0683/2342	8 PADDINGTON CT	329	GLR	VCP
0668/2341-0669/2341	8 LEADORA AV	325	GLR	VCP
0798/2341-0809/2341	8 LAUREL AV	346	GLR	VCP
0129/2384-0130/2384	8	214	GLR	VCP
0278/2384-0279/2384	8 COMPROMISE LINE RD	325	GLR	VCP
0869/2341-0871/2341	8 OAKWOOD AV	234	GLR	VCP
0152/2384-0153/2384	8 LOPE LN	82	GLR	VCP
0005/2384-0007/2384	8	186	GLR	VCP
0164/2385-0166/2385	8 KENOMA ST	319	GLR	VCP
0335/2341-0336/2341	8 MYRTLE AV	350	GLR	VCP
0848/2341-0849/2341	8 LEADORA AV	240	GLR	VCP
0471/2342-0472/2342	8 FOXBROOK DR	178	GLR	VCP
0164/2385-0181/2385	8 TRESSY AV	216	GLR	VCP
0113/2340-0123/2340	8 HIDDEN SPRINGS PATH	312	GLR	VCP
0035/2384-0036/2384	8 OAK TREE DR	295	GLR	VCP
0057/2341-0058/2341	8 ALOSTA AV	321	GLR	VCP
0731/2341-0732/2341	8 WABASH AV	234	GLR	VCP
0474/2341-0475/2341	8 LORAIN AV	206	GLR	VCP
0517/2341-0524/2341	8 BURNABY AV	329	GLR	VCP
0113/2341-0114/2341	8 ADA AV	312	GLR	VCP
0144/2384-0149/2384	8	223	GLR	VCP
0884/2341-0885/2341	8 ELWOOD AV	150	GLR	VCP
0124/2340-0125/2340	8 INDIAN SPRINGS LN	269	GLR	VCP
0068/2340-0069/2340	8 ENGLEWILD DR	95	GLR	VCP
0456/2341-0458/2341	8 WILLOW SPRINGS LN	196	GLR	VCP
0480/2341-0481/2341	10 LORAIN AV	331	GLR	VCP
0180/2341-0181/2341	8	189	GLR	VCP
0099/2384-0100/2384	8 RODEO RD	215	GLR	VCP
0103/2341-0104/2341	8 ADA AV	188	GLR	VCP
0606/2341-0607/2341	10 PENNSYLVANIA AV	355	GLR	VCP
0327/2384-0328/2384	8 MORGAN RANCH RD	131	GLR	VCP
0341/2384-0342/2384	8 VERDUGO AV	248	GLR	VCP
0063/2340-0064/2340	8 ENGLEWILD DR	254	GLR	VCP
0270/2384-0271/2384	8	67	GLR	VCP
0307/2341-0308/2341	8 ALLEY	235	GLR	VCP
0280/2341-0289/2341	8 ALLEY	398	GLR	VCP
0118/2340-0119/2340	8 EAST PALM DR	279	GLR	VCP
0644/2342-0646/2342	8 CHELSEA PL	204	GLR	VCP
0447/2341-0448/2341	8 THORNHURST AV	174	GLR	VCP
0392/2341-0393/2341	8 DALTON AV	177	GLR	VCP
0735/2341-0736/2341	8 MINNESOTA AV	302	GLR	VCP
0004/2383-0005/2383	8	322	GLR	VCP
0208/2384-0209/2384	8 FOOTHILL BV	294	GLR	VCP
0621/2341-0622/2341	8 ALLEY	340	GLR	VCP
0439/2384-0440/2384	8 GORDON HIGHLANDS F	349	GLR	VCP
0143/2340-0144/2340	8 FOUNTAIN SPRINGS LN	341	GLR	VCP
0651/2341-0652/2341	8	179	GLR	VCP

# Glendora\_Pipe\_Total\_Report

0685/2341-0688/2341	8 VERMONT AV	379	GLR	VCP
0765/2341-0895/2341	8 BENNETT AV	301	GLR	VCP
0388/2341-0391/2341	8 DALTON AV	321	GLR	VCP
0001/2341-0002/2341	8 WASHINGTON AV	162	GLR	VCP
0107/2384-0320/2384	8 WAGONWHEEL RD	193	GLR	VCP
0165/2385-0276/2384	8 TRESSY AV	357	GLR	VCP
0713/2341-0714/2341	8 SIERRA MADRE AV	295	GLR	VCP
0416/2341-0417/2341	8 NORHTRIDGE AV	132	GLR	VCP
0078/2384-0079/2384	8 HACIENDA AV	232	GLR	VCP
0143/2384-0360/2384	10 COMPROMISE LINE	118	GLR	VCP
0265/2341-0266/2341	8 FOOTHILL BV	311	GLR	VCP
0176/2341-0177/2341	8	310	GLR	VCP
0183/2298-0184/2298	8 NORTHRIDGE AV	255	GLR	VCP
0313/2341-0314/2341	8 SYCAMORE AV	313	GLR	VCP
0137/2341-0154/2341	12 LORAIN AV	248	GLR	VCP
0798/2341-0807/2341	8 CHAPARRAL ST	338	GLR	VCP
0316/2341-0317/2341	8 SYCAMORE AV	314	GLR	VCP
0029/2384-0030/2384	8 CATHERINE PARK DR	300	GLR	VCP
0365/2384-0453/2384	8	438	GLR	VCP
0280/2384-0281/2384	8 COMPROMISE LINE RD	42	GLR	VCP
0105/2340-0106/2340	8 LORAIN AV	248	GLR	VCP
0087/2384-0088/2384	8 FOOTHILL BV	312	GLR	VCP
0022/2341-0023/2341	8 FOXBROOK DR	144	GLR	VCP
0215/2341-0216/2341	8 LEMON AV	307	GLR	VCP
0453/2341-0454/2341	8 WILLOWGROVE AV	293	GLR	VCP
0250/2341-0251/2341	8 FOOTHILL BV	356	GLR	VCP
0232/2384-0233/2384	8 CANTERBURY LN	260	GLR	VCP
0015/2340-0016/2340	8 EASLEY CANYON RD	206	GLR	VCP
0076/2340-0077/2340	8 KREGMONT DR	173	GLR	VCP
0116/2385-0117/2385	8 VALLEY CENTER AV	335	GLR	VCP
0864/2341-0865/2341	8 COMSTOCK AV	302	GLR	VCP
0053/2342-0054/2342	8 CALMGROVE AV	163	GLR	VCP
0818/2341-0819/2341	10 SIERRA MADRE AV	366	GLR	VCP
0523/2341-0524/2341	8 MOUNTAIN VIEW AV	299	GLR	VCP
0226/2384-0227/2384	8	114	GLR	VCP
0072/2384-0073/2384	8 VERDUGO AV	305	GLR	VCP
0244/2341-0365/2341	10 LORAIN AV	378	GLR	VCP
0179/2298-0181/2298	8 SIERRA MADRE AV	61	GLR	VCP
0610/2341-0611/2341	8 ALLEY	112	GLR	VCP
0005/2383-0438/2384	8	165	GLR	VCP
0326/2384-0327/2384	8 MORGAN RANCH RD	113	GLR	VCP
0013/2384-0014/2384	8 HIGHLAND DR	151	GLR	VCP
0309/2341-0310/2341	8 ALLEY	324	GLR	VCP
0587/2341-0588/2341	8 MINNESOTA AV	216	GLR	VCP
0494/2341-0495/2341	8 HUMPHREYS WY	177	GLR	VCP
0279/2298-0305/2298	8 ORANGEPATH ST	198	GLR	VCP
0865/2341-0866/2341	8 COMSTOCK AV	349	GLR	VCP
0278/2298-0279/2298	8 ORANGEPATH ST	198	GLR	VCP
0298/2298-0299/2298	8 BRIDWELL ST	236	GLR	VCP
0296/2298-0297/2298	8 LEESIDE ST	280	GLR	VCP
0300/2298-0301/2298	8 GRAND AV	222	GLR	VCP
0302/2298-0303/2298	8 GRAND AV	323	GLR	VCP

# Glendora\_Pipe\_Total\_Report

0303/2298-0304/2298	8 GRAND AV	280	GLR	VCP
0090/2384-0203/2384	8 FOOTHILL BV	169	GLR	VCP
0301/2298-0302/2298	8 GRAND AV	280	GLR	VCP
0222/2298-0223/2298	8 BENNETT AV	352	GLR	VCP
0241/2298-0242/2298	8 FOOTHILL BV	350	GLR	VCP
0312/2298-0313/2298	8 ALOSTA AV	332	GLR	VCP
0294/2298-0295/2298	8 HEBER ST	172	GLR	VCP
0058/2384-0060/2384	8 WHISPERING OAKS DR	83	GLR	VCP
0340/2341-0341/2341	8 WOODLAND AV	208	GLR	VCP
0587/2341-0589/2341	8 MEDA AV	342	GLR	VCP
0331/2341-0332/2341	8 MYRTLE AV	332	GLR	VCP
0183/2384-0185/2384	8 VALIANT ST	342	GLR	VCP
0304/2298-0305/2298	8 GRAND AV	334	GLR	VCP
0824/2341-0825/2341	8 NORTHRIDGE AV	179	GLR	VCP
0342/2298-0360/2298	8 HICREST RD	235	GLR	VCP
0346/2341-0347/2341	8 SANDALWOOD PL	222	GLR	VCP
0291/2298-0292/2298	8 INVERGARRY ST	175	GLR	VCP
0288/2298-0289/2298	8 DORNIE ST	210	GLR	VCP
0257/2298-0258/2298	8 LOCHLEVEN ST	271	GLR	VCP
0253/2298-0254/2298	8 CALDER DR	120	GLR	VCP
0269/2341-0542/2341	8 ALLEY	251	GLR	VCP
0256/2298-0257/2298	8 LOCHLEVEN ST	221	GLR	VCP
0037/2297-0041/2297	8 YUCCA RIDGE RD	133	GLR	VCP
0037/2297-0038/2297	8 HICREST RD	349	GLR	VCP
0341/2298-0343/2298	8 SIERRA MADRE AV	288	GLR	VCP
0223/2342-0231/2342	8 MAUNALOA AV	398	GLR	VCP
0228/2342-0229/2342	8 HALTERN AV	193	GLR	VCP
0937/2341-TRNK/2341	8 ELWOOD AV	34	GLR	VCP
0691/2342-0692/2342	8 LOS CERRITOS RD	77	GLR	VCP
0690/2342-0691/2342	8 LOS CERRITOS RD	186	GLR	VCP
0686/2342-0690/2342	8 LOS CERRITOS RD	205	GLR	VCP
0150/2341-0361/2341	8 ADA AV	270	GLR	VCP
0939/2341-0942/2341	8 LOS CERRITOS RD	124	GLR	VCP
0942/2341-0943/2341	8 LOS CERRITOS RD	260	GLR	VCP
0943/2341-EAST/2341	8	25	GLR	VCP
0681/2342-0682/2342	8 ELWOOD AV	270	GLR	VCP
0154/2341-0155/2341	8 LEMON AV	350	GLR	VCP
0001/2342-0458/2299	8 COLORADO AV	341	GLR	VCP
0248/2341-0531/2341	8 ELWOOD AV	316	GLR	VCP
0530/2341-0531/2341	8 DALTON AV	316	GLR	VCP
0048/2341-0233/2341	8 ELWOOD AV	330	GLR	VCP
0232/2341-0233/2341	8 ELWOOD AV	201	GLR	VCP
0132/2341-0232/2341	8 ELWOOD AV	286	GLR	VCP
0529/2341-0530/2341	8 DALTON AV	245	GLR	VCP
0004/2342-0005/2342	8 COLORADO AV	371	GLR	VCP
0003/2342-0004/2342	8 COLORADO AV	256	GLR	VCP
0001/2342-0002/2342	8 COLORADO AV	356	GLR	VCP
0137/2341-0138/2341	8 WALNUT AV	290	GLR	VCP
0138/2341-0139/2341	8 WALNUT AV	290	GLR	VCP
0150/2341-0151/2341	8 WORTHY DR	190	GLR	VCP
0460/2299-0461/2299	8 WESTRIDGE AV	230	GLR	VCP
0229/2342-0230/2342	8 HALTERN AV	249	GLR	VCP

# Glendora\_Pipe\_Total\_Report

0682/2342-SOUTH/2342	8 ELWOOD AV	174	GLR	VCP
0155/2341-0156/2341	8 LEMON AV	350	GLR	VCP
0247/2341-0248/2341	8 FOOTHILL BV	294	GLR	VCP
0002/2342-0003/2342	8 COLORADO AV	249	GLR	VCP
0149/2341-0152/2341	8 AKELEY DR	186	GLR	VCP
0348/2341-0352/2341	8 CARROLL AV	314	GLR	VCP
0148/2341-0153/2341	8 BURNABY DR	198	GLR	VCP
0146/2341-0147/2341	8 TREANOR AV	195	GLR	VCP
0147/2341-0148/2341	8 ADA AV	240	GLR	VCP
0148/2341-0149/2341	8 ADA AV	239	GLR	VCP
0149/2341-0150/2341	8 ADA AV	243	GLR	VCP
0347/2341-0348/2341	8 CARROLL AV	330	GLR	VCP
0342/2341-0343/2341	8 CARROLL AV	283	GLR	VCP
0528/2341-0529/2341	8 DALTON AV	296	GLR	VCP
0458/2299-0325/2298	8 STITESWOOD AV	400	GLR	VCP
0002/2342-0002/2341	8 WASHINGTON AV	250	GLR	VCP
0343/2341-0347/2341	8 CARROLL AV	326	GLR	VCP
0343/2341-0357/2341	8 ELWOOD AV	319	GLR	VCP
0245/2341-0246/2341	8 FOOTHILL BV	302	GLR	VCP
0024/2342-0032/2342	8 SANTA FE AV	295	GLR	VCP
0031/2342-0032/2342	8 MAUNALOA AV	222	GLR	VCP
0020/2342-0021/2342	8 COLORADO AV	153	GLR	VCP
0215/2342-C.O./2342	8 COLORADO AV	208	GLR	VCP
0214/2342-0215/2342	8 COLORADO AV	242	GLR	VCP
0224/2342-0231/2342	8 PASADENA AV	292	GLR	LVCP
0214/2342-0015/2341	8 PASADENA AV	445	GLR	VCP
0219/2342-0019/2341	8 LE MAR PARK DR	183	GLR	VCP
0218/2342-0219/2342	8 COLORADO AV	200	GLR	VCP
0226/2342-0227/2342	8 HALTERN AV	267	GLR	VCP
0225/2342-0226/2342	8 HALTERN AV	267	GLR	VCP
0143/2341-0144/2341	8 ADA AV	67	GLR	VCP
0032/2342-0033/2342	8 MAUNALOA AV	265	GLR	VCP
0019/2341-0020/2341	8 COLORADO AV	295	GLR	VCP
0013/2342-0014/2342	8 PENNSYLVANIA AV	256	GLR	VCP
0246/2341-0247/2341	8 FOOTHILL BV	313	GLR	VCP
0224/2342-0225/2342	8 HALTERN AV	267	GLR	VCP
0678/2342-0937/2341	8 ELWOOD AV	236	GLR	DIP
0686/2342-0693/2342	8 LOS CERRITOS RD	207	GLR	VCP
0144/2341-0145/2341	8 ADA AV	139	GLR	VCP
0361/2298-0398/2298	8	172	GLR	PVC
0361/2298-0362/2298	8	254	GLR	PVC
0362/2298-0363/2298	8	106	GLR	PVC
0363/2298-0364/2298	8	184	GLR	PVC
0364/2298-0365/2298	8 OAK TREE PL	146	GLR	PVC
0365/2298-0366/2298	8 OAK TREE PL	260	GLR	PVC
0366/2298-0367/2298	8 OAK TREE PL	320	GLR	PVC
0370/2298-0371/2298	8 PARK VIEW TERRACE	133	GLR	PVC
0371/2298-0372/2298	8	30	GLR	PVC
0372/2298-0373/2298	8	246	GLR	PVC
0373/2298-0376/2298	8	64	GLR	PVC
0376/2298-0377/2298	8	108	GLR	PVC
0377/2298-0378/2298	8 MARTINDALE WY	62	GLR	PVC

# Glendora\_Pipe\_Total\_Report

0378/2298-0379/2298	8 MARTINDALE WY	121	GLR	PVC
0380/2298-0381/2298	8	171	GLR	PVC
0379/2298-0382/2298	8	187	GLR	PVC
0370/2298-0384/2298	8 W MEDA AV	114	GLR	PVC
0371/2298-0386/2298	8	113	GLR	PVC
0390/2298-0394/2298	8	199	GLR	PVC
0396/2298-0388/2298	8	130	GLR	PVC
0396/2298-0397/2298	8	106	GLR	PVC
0373/2298-0374/2298	8	166	GLR	PVC
0374/2298-0375/2298	8	162	GLR	PVC
0369/2298-0370/2298	8 PARK VIEW TERRACE	218	GLR	PVC
0392/2298-0393/2298	8 PARK VIEW TERRACE	292	GLR	PVC
0368/2298-0369/2298	8 PARK VIEW TERRACE	446	GLR	PVC
0361/2298-0368/2298	8	197	GLR	PVC
0390/2298-0391/2298	8 PARK VIEW TERRACE	198	GLR	PVC
0007/2342-0008/2342	8 BENDER AV	260	GLR	VCP
0006/2342-0007/2342	8 BENDER AV	260	GLR	VCP
0011/2342-0012/2342	8 WASHINGTON AV	255	GLR	VCP
0014/2342-0015/2342	8 PENNSYLVANIA AV	256	GLR	VCP
0010/2342-0011/2342	8 WASHINGTON AV	255	GLR	VCP
0016/2342-0017/2342	8 JENIFER AV	176	GLR	VCP
0016/2342-0030/2342	8 JENIFER AV	317	GLR	VCP
0018/2342-0024/2342	8 SANTA FE AV	290	GLR	VCP
0025/2342-0026/2342	8 HALTERN AV	235	GLR	VCP
0024/2342-0025/2342	8 HALTERN AV	249	GLR	VCP
0459/2299-TRNK/2299	8 MAUNALOA AV	273	GLR	VCP
0459/2299-0460/2299	8 MAUNALOA AV	273	GLR	VCP
0006/2342-0460/2299	8 MAUNALOA AV	291	GLR	VCP
0006/2342-0009/2342	8 MAUNALOA AV	134	GLR	VCP
0009/2342-0010/2342	8 MAUNALOA AV	134	GLR	VCP
0221/2342-0222/2342	8 MINNESOTA AV	386	GLR	VCP
0222/2342-0223/2342	8 MINNESOTA AV	78	GLR	VCP
0379/2298-0380/2298	8 MARTINDALE WY	73	GLR	PVC
0388/2298-0389/2298	8	27	GLR	PVC
0391/2298-0392/2298	8 PARK VIEW TERRACE	303	GLR	PVC
0395/2298-0396/2298	8	252	GLR	PVC
0389/2298-0390/2298	8 PARK VIEW TERRACE	300	GLR	PVC
0231/2342-0232/2342	8 MAUNALOA AV	125	GLR	VCP
0036/2342-0223/2342	8 MAUNALOA AV	343	GLR	VCP
0035/2342-0036/2342	8 MAUNALOA AV	343	GLR	VCP
0033/2342-0034/2342	8 MAUNALOA AV	235	GLR	VCP
0323/2298-TRNK/2298	8 ALOSTA AV	75	GLR	VCP
0323/2298-0324/2298	8 ALOSTA AV	293	GLR	VCP
0079/2341-0324/2298	8 ALOSTA AV	441	GLR	VCP
0458/2299-TRNK/2299	8 COLORADO AV	365	GLR	VCP
0018/2342-0019/2342	8 COLORADO AV	315	GLR	VCP
0010/2342-0013/2342	8 MAUNALOA AV	268	GLR	VCP
0233/2342-0234/2342	8 LINFIELD ST	199	GLR	VCP
0948/2341-EAST/2341	8	163	GLR	VCP
0949/2341-0473/2341	8 SIERRA MADRE AV	307	GLR	VCP
0314/2298-0315/2298	10 ALOSTA AV	214	GLR	VCP
0075/2341-0101/2341	10 VERMONT AV	350	GLR	VCP



# Glendora\_Pipe\_Total\_Report

0099/2341-0100/2341	10 VERMONT AV	320	GLR	VCP
0096/2341-0099/2341	10 VERMONT AV	331	GLR	VCP
0092/2341-0307/2298	8 HEBER ST	353	GLR	VCP
0307/2298-TRNK/2298	8 HEBER ST	313	GLR	VCP
0308/2298-TRNK/2298	8 LEESIDE ST	313	GLR	VCP
0306/2298-TRNK/2298	8 ADA AV	304	GLR	VCP
0087/2341-L.H./2341	8 PENNSYLVANIA AV	88	GLR	VCP
0086/2341-0089/2341	8 PENNSYLVANIA AV	264	GLR	VCP
0359/2341-0360/2341	8 MYRTLE AV	296	GLR	VCP
0248/2341-0344/2341	8 ELWOOD AV	265	GLR	VCP
0343/2341-0344/2341	8 ELWOOD AV	272	GLR	VCP
0337/2341-0338/2341	8 MYRTLE AV	292	GLR	VCP
0358/2341-0359/2341	8 MYRTLE AV	297	GLR	VCP
0119/2341-0120/2341	8 MYRTLE AV	290	GLR	VCP
0118/2341-0119/2341	8 GLENWOOD AV	171	GLR	VCP
0117/2341-0118/2341	8 ADA AV	333	GLR	VCP
0488/2342-0491/2342	8 BEAVERBROOK LN	284	GLR	VCP
0488/2342-0489/2342	8 PARTRIDGE LN	84	GLR	VCP
0487/2342-0488/2342	8 BEAVERBROOK LN	314	GLR	VCP
0484/2342-0485/2342	8 HUNTERS TR	266	GLR	VCP
0483/2342-0484/2342	8 HUNTERS TR	249	GLR	VCP
0477/2342-0478/2342	8 PUMA CANYON LN	283	GLR	VCP
0680/2342-0938/2341	8 STONEHEDGE DR	335	GLR	VCP
0472/2342-0023/2341	8 FOXBROOK DR	204	GLR	VCP
0482/2342-0024/2341	8 HUNTERS TR	211	GLR	VCP
0029/2341-0001/2385	8 BEAVERBROOK LN	264	GLR	VCP
0027/2341-0028/2341	8 ELKHORN LN	51	GLR	VCP
0025/2341-0026/2341	8 ELKHORN LN	158	GLR	VCP
0089/2341-0097/2341	8 PENNSYLVANIA AV	272	GLR	VCP
0947/2341-0948/2341	8 ALOSTA AV	229	GLR	VCP
0042/2341-0043/2341	8 ALOSTA AV	329	GLR	VCP
0822/2341-0823/2341	8 NORTHRIDGE AV	252	GLR	VCP
0190/2298-0191/2298	8 LAUREL LN	332	GLR	VCP
0680/2341-0191/2298	8 LAUREL AV	458	GLR	VCP
0473/2341-0109/2340	8 LORAIN AV	402	GLR	VCP
0474/2342-0477/2342	8 PUMA CANYON LN	239	GLR	VCP
0028/2341-0029/2341	8	160	GLR	LVCP
0227/2341-0229/2341	8 LEMON AV	252	GLR	VCP
0947/2341-TRUK/2341	8 ALOSTA AV	243	GLR	VCP
0243/2298-TRNK/2298	10 FOOTHILL BV	153	GLR	VCP
0928/2341-0243/2298	10 FOOTHILL BV	335	GLR	VCP
0281/2341-0282/2341	8 ALLEY	217	GLR	VCP
0283/2341-0284/2341	8 ALLEY	256	GLR	VCP
0298/2341-0299/2341	8 ALLEY	87	GLR	VCP
0336/2341-0337/2341	8 MYRTLE AV	299	GLR	VCP
0050/2341-0052/2341	8 ALOSTA AV	289	GLR	VCP
0297/2341-0298/2341	8 ALLEY	230	GLR	VCP
0297/2341-0300/2341	8 CARROLL	265	GLR	VCP
0279/2341-0928/2341	8 FOOTHILL BV	373	GLR	VCP
0278/2341-0279/2341	8 FOOTHILL BV	371	GLR	VCP
0277/2341-0278/2341	8 FOOTHILL BV	386	GLR	VCP
0305/2341-0306/2341	8 ALLEY	235	GLR	VCP

Glendora\_Pipe\_Total\_Report

0304/2341-0305/2341	8 ALLEY	242	GLR	VCP
0303/2341-0304/2341	8 ALLEY	344	GLR	VCP
TRNK/2342-0930/2341	8	163	GLR	VCP
0003/2342-0003/2341	8 PENNSYLVANIA AV	270	GLR	VCP
0004/2342-0006/2341	8 VERMONT AV	263	GLR	VCP
0020/2342-0010/2341	8 ALLEY	407	GLR	LVCP
0022/2342-0011/2341	8 GLENDORA AV	417	GLR	VCP
0023/2342-0012/2341	8 WABASH AV	234	GLR	VCP
0215/2342-0016/2341	8 CULLEN AV	236	GLR	VCP
0217/2342-0018/2341	8 SCOTT PL	365	GLR	VCP
0216/2342-0017/2341	8 MARION PL	361	GLR	VCP
0693/2342-0943/2341	8 LOS CERRITOS RD	263	GLR	VCP
0923/2341-0139/2340	8 FOUNTAIN SPRINGS LN	319	GLR	VCP
0905/2341-0906/2341	8 MEDA AV	351	GLR	VCP
0905/2341-0913/2341	8 ELWOOD AV	345	GLR	VCP
0531/2341-0913/2341	8 ELWOOD AV	332	GLR	VCP
0907/2341-0908/2341	8 MEDA AV	367	GLR	VCP
0906/2341-0907/2341	8 MEDA AV	350	GLR	VCP
0913/2341-0914/2341	8 MOUNTAIN VIEW AV	350	GLR	VCP
0100/2341-0101/2341	10 VERMONT AV	288	GLR	VCP
0084/2341-0308/2298	8 LEESIDE ST	370	GLR	VCP
0093/2341-0306/2298	8 ADA AV	446	GLR	VCP
0350/2341-0351/2341	8 CEDARWOOD AV	205	GLR	VCP
0726/2341-0163/2340	8 GLENDORA AV	280	GLR	VCP
0113/2384-0175/2341	10 PALOPINTO AV	96	GLR	VCP
0922/2341-0138/2340	8 PEBBLE SPRINGS LN	238	GLR	VCP
0083/2384-0189/2341	10 FOOTHILL BV	348	GLR	VCP
0946/2341-0174/2340	8 SUNNY GROVE LN	311	GLR	VCP
0280/2341-0281/2341	8 ALLEY	254	GLR	VCP
0275/2341-0545/2341	8 VISTA BONITA AV	198	GLR	VCP
0005/2342-0007/2341	8 SANTA FE AV	320	GLR	VCP
0122/2384-0174/2341	8 ZARA ST	287	GLR	VCP
0932/2341-0933/2341	8 WORTHY DR	291	GLR	VCP
0931/2341-0932/2341	8 WORTHY DR	154	GLR	VCP
0244/2341-0931/2341	10 LORAIN AV	276	GLR	VCP
0484/2341-0931/2341	10 LORAIN AV	145	GLR	VCP
0483/2341-0484/2341	10 LORAIN AV	341	GLR	VCP
0488/2341-0489/2341	8 MOUNTAIN VIEW AV	285	GLR	VCP
0483/2341-0489/2341	8 MOUNTAIN VIEW AV	242	GLR	VCP
0911/2341-0912/2341	8 MOUNTAIN VIEW AV	350	GLR	VCP
0910/2341-0911/2341	8 MOUNTAIN VIEW AV	198	GLR	VCP
0768/2341-0909/2341	8 MOUNTAIN VIEW AV	331	GLR	VCP
0821/2341-0824/2341	8	351	GLR	VCP
0823/2341-0824/2341	8 NORTHRIDGE AV	113	GLR	VCP
0107/2341-0303/2341	8 ALLEY	327	GLR	VCP
0316/2298-0317/2298	8 PARKER DR	290	GLR	VCP
0314/2298-TRNK/2298	10 ALOSTA AV	247	GLR	VCP
0351/2341-0352/2341	8 CEDARWOOD AV	248	GLR	VCP
0028/2384-0190/2341	8 VALLEY CENTER AV	151	GLR	VCP
0754/2341-0030/2340	8 LIVE OAK AV	324	GLR	VCP
0715/2341-0181/2298	8 SIERRA MADRE AV	308	GLR	VCP
0925/2341-0140/2340	8 PEBBLE SPRINGS LN	200	GLR	LVCP

# Glendora\_Pipe\_Total\_Report

0819/2341-0061/2340	10 ENTRADA WY	366	GLR	VCP
0920/2341-0011/2340	8 BANNA AV	308	GLR	VCP
0727/2341-0162/2340	8 VISTA BONITA AV	337	GLR	VCP
0709/2341-0184/2298	8 NORTHRIDGE AV	360	GLR	VCP
0718/2341-0010/2340	8 BROWN SAGE DR	274	GLR	VCP
0714/2341-0007/2340	8 BUBBLING WELL DR	409	GLR	VCP
0707/2341-0186/2298	8 VIRGINIA AV	322	GLR	VCP
0380/2384-0381/2384	8 MANOR LN	133	GLR	VCP
0202/2341-0203/2341	8 WABASH AV	331	GLR	VCP
0139/2341-0140/2341	8 WALNUT AV	291	GLR	VCP
0764/2341-0765/2341	8 LIVE OAK AV	207	GLR	VCP
0889/2341-0890/2341	8 GLENWOOD AV	275	GLR	VCP
0888/2341-0889/2341	8 GLENWOOD AV	241	GLR	VCP
0892/2341-0893/2341	8 HAWK WY	165	GLR	VCP
0775/2341-0776/2341	8 LESTERWEST WY	280	GLR	VCP
0781/2341-0782/2341	8 BENNETT AV	232	GLR	VCP
0782/2341-0783/2341	8 BENNETT AV	303	GLR	VCP
0656/2341-0783/2341	8 BENNETT AV	350	GLR	VCP
0774/2341-0775/2341	8 LESTERWEST WY	184	GLR	VCP
0791/2341-0792/2341	8 COMSTOCK AV	321	GLR	VCP
0790/2341-0791/2341	8 COMSTOCK AV	331	GLR	VCP
0667/2341-0790/2341	8 COMSTOCK AV	289	GLR	VCP
0665/2341-0666/2341	8 ALLEY	275	GLR	VCP
0663/2341-0664/2341	8 ALLEY	292	GLR	VCP
0642/2341-0663/2341	8 ALLEY	303	GLR	VCP
0643/2341-0666/2341	8 ALLEY	315	GLR	VCP
0761/2341-0787/2341	8 WHITCOMB AV	350	GLR	VCP
0049/2341-0917/2341	8 ALOSTA AV	258	GLR	VCP
0049/2341-0050/2341	8 ALOSTA AV	314	GLR	VCP
0125/2341-0126/2341	8 ADA AV	290	GLR	VCP
0315/2385-0316/2385	8 AMELIA AV	410	GLR	VCP
0309/2385-0310/2385	8 FOOTHILL BV	299	GLR	VCP
0787/2341-0788/2341	8 WHITCOMB AV	315	GLR	VCP
0788/2341-0789/2341	8 WHITCOMB AV	305	GLR	VCP
0644/2341-0789/2341	8 WHITCOMB AV	350	GLR	VCP
0643/2341-0644/2341	8 BENNET AV	165	GLR	VCP
0642/2341-0643/2341	8 BENNET AV	325	GLR	VCP
0478/2342-0479/2342	8 PUMA CANYON LN	226	GLR	VCP
0473/2342-0474/2342	8 BUFFALO TR	199	GLR	VCP
0482/2342-0483/2342	8 HUNTERS TR	281	GLR	VCP
0139/2384-0172/2341	15 ST VLADIMIR ST	154	GLR	VCP
0314/2385-0315/2385	8 AMELIA AV	341	GLR	VCP
0644/2341-0667/2341	8 CULLEN AV	332	GLR	VCP
0486/2342-0487/2342	8 BEAVERBROOK LN	317	GLR	VCP
0656/2341-0657/2341	8 CULLEN AV	304	GLR	VCP
0214/2342-0224/2342	8 PASADENA AV	289	GLR	VCP
0071/2341-0072/2341	8 GLENDORA AV	240	GLR	VCP
0067/2385-0746/2385	8 GLADSTONE ST	125	GLR	VCP
0741/2385-TRNK/2385	8	262	GLR	VCP
0736/2385-0737/2385	8	114	GLR	VCP
0737/2385-0738/2385	8	201	GLR	VCP
0735/2385-0738/2385	8	273	GLR	VCP

# Glendora\_Pipe\_Total\_Report

0738/2385-0739/2385	8	200	GLR	VCP
0739/2385-0740/2385	8	200	GLR	VCP
0740/2385-0741/2385	8	330	GLR	VCP
0742/2385-0743/2385	8	331	GLR	VCP
0743/2385-0744/2385	8	103	GLR	VCP
0744/2385-0745/2385	8	265	GLR	VCP
0745/2385-0741/2385	8	262	GLR	VCP
0734/2385-0746/2385	8	135	GLR	VCP
0754/2341-0755/2341	8 LIVE OAK AV	8	GLR	VCP
0442/2384-0443/2384	8 GORDON HIGHLANDS F	98	GLR	VCP
0455/2384-0456/2384	8 GORDON HIGHLANDS F	143	GLR	VCP
0458/2384-0459/2384	8 GORDON HIGHLANDS F	160	GLR	VCP
0459/2384-0460/2384	8 GORDON HIGHLANDS F	148	GLR	VCP
0460/2384-0461/2384	8 GORDON HIGHLANDS F	140	GLR	VCP
0461/2384-0462/2384	8 GORDON HIGHLANDS F	139	GLR	VCP
0462/2384-0463/2384	8 GORDON HIGHLANDS F	131	GLR	VCP
0463/2384-0464/2384	8 GORDON HIGHLANDS F	200	GLR	VCP
0219/2298-0398/2298	8 BENNETT AV	35	GLR	VCP
0467/2341-0468/2341	8 WORHTY DR	136	GLR	LVCP
0387/2298-0389/2298	8 PARK VIEW TERRACE	103	GLR	PVC
0384/2298-0385/2298	8 W MEDA AV	168	GLR	PVC
0320/2341-0321/2341	8 SYCAMORE AV	320	GLR	VCP
0778/2341-0779/2341	8 MEDA AV	305	GLR	VCP
0767/2341-0779/2341	8 MEDA AV	216	GLR	VCP
0767/2341-0768/2341	8 LIVE OAK AV	314	GLR	VCP
0766/2341-0901/2341	8 MEDA AV	309	GLR	VCP
0380/2384-0140/2384	8 COMPROMISE LINE RD	130	GLR	VCP
0641/2341-0642/2341	8 BENNET AV	163	GLR	VCP
0646/2341-0647/2341	8	195	GLR	VCP
0658/2341-0659/2341	8	183	GLR	VCP
0659/2341-0660/2341	8	115	GLR	VCP
0659/2341-0661/2341	8	240	GLR	VCP
0661/2341-0662/2341	8	129	GLR	VCP
0650/2341-0661/2341	8	103	GLR	VCP
0640/2341-0641/2341	8 MINNESOTA AV	350	GLR	VCP
0639/2341-0640/2341	8 MINNESOTA AV	318	GLR	VCP
0762/2341-0763/2341	8 LIVE OAK AV	193	GLR	VCP
0169/2341-0170/2341	8 ST VLADIMIR ST	209	GLR	VCP
0763/2341-0786/2341	8 CYPRESS AV	327	GLR	VCP
0785/2341-0786/2341	8 CYPRESS AV	314	GLR	VCP
0784/2341-0785/2341	8 CYPRESS AV	350	GLR	VCP
0902/2341-0903/2341	8 MEDA AV	244	GLR	VCP
0792/2341-0793/2341	8 COMSTOCK AV	288	GLR	VCP
0777/2341-0778/2341	8 MEDA AV	132	GLR	VCP
0657/2341-0784/2341	8 CYPRESS AV	331	GLR	VCP
0657/2341-CO/2341	8 CULLEN AV	147	GLR	VCP
0052/2341-0053/2341	8 ALOSTA AV	340	GLR	VCP
0053/2341-0054/2341	8 ALOSTA AV	350	GLR	VCP
0054/2341-0055/2341	8 ALOSTA AV	282	GLR	VCP
0055/2341-0056/2341	8 ALOSTA AV	308	GLR	VCP
0056/2341-0059/2341	8 ALOSTA AV	329	GLR	VCP
0061/2341-0064/2341	8 ALOSTA AV	365	GLR	VCP

# Glendora\_Pipe\_Total\_Report

0129/2341-0130/2341	8 WALNUT AV	293	GLR	VCP
0764/2341-0894/2341	8 CYPRESS AV	262	GLR	VCP
0760/2341-0761/2341	8 LIVE OAK AV	122	GLR	VCP
0059/2341-0061/2341	8 ALOSTA AV	317	GLR	VCP
0230/2341-0231/2341	8 LEMON AV	253	GLR	VCP
0123/2341-0124/2341	8 ADA AV	259	GLR	VCP
0163/2341-0164/2341	8 LAWFORD ST	301	GLR	VCP
0175/2341-0194/2341	10 VELLE CENTER AV	268	GLR	VCP
0379/2341-0380/2341	8 WOODLAND LN	75	GLR	VCP
0229/2341-0230/2341	8 LEMON AV	302	GLR	VCP
0064/2341-0065/2341	8 ALOSTA AV	369	GLR	VCP
0208/2341-0225/2341	8 PASADENA AV	187	GLR	VCP
0212/2341-0213/2341	8 WALNUT ST	275	GLR	VCP
0209/2341-0212/2341	8 WALNUT ST	222	GLR	VCP
0203/2341-0204/2341	8 WABASH AV	239	GLR	VCP
0065/2341-0070/2341	8 ALOSTA AV	353	GLR	VCP
0070/2341-0071/2341	8 GLENDORA AV	287	GLR	VCP
0070/2341-0073/2341	8 ALOSTA AV	350	GLR	VCP
0073/2341-0074/2341	8 ALOSTA AV	364	GLR	VCP
0074/2341-0075/2341	8 ALOSTA AV	378	GLR	VCP
0030/2342-0031/2342	8 MAUNALOA AV	222	GLR	VCP
0313/2385-0314/2385	8 AMELIA AV	367	GLR	VCP
0129/2341-0229/2341	8 GLENWOOD AV	281	GLR	VCP
0122/2341-0123/2341	8 ADA AV	173	GLR	VCP

# Glendora\_Sewer\_Total

Jur	Matl	Diameter (in)	Length (ft)
GLR	ABSCP	8	4257
GLR	DIP	8	332
GLR	LCIPP	8	581
GLR	LVCP	8	7572
GLR	PVC	8	6302
GLR	VCP	6	136
GLR	VCP	8	689715
GLR	VCP	10	30879
GLR	VCP	12	6950
GLR	VCP	15	983
GLR	VCP	18	349



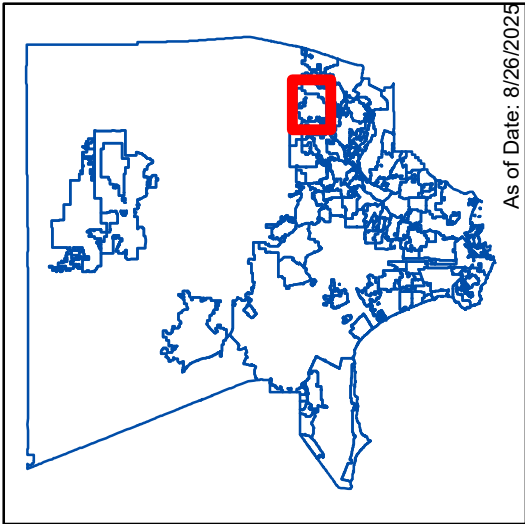
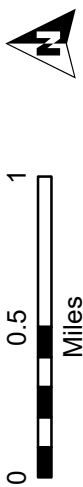


# Sewer Facilities in the City of Glendora

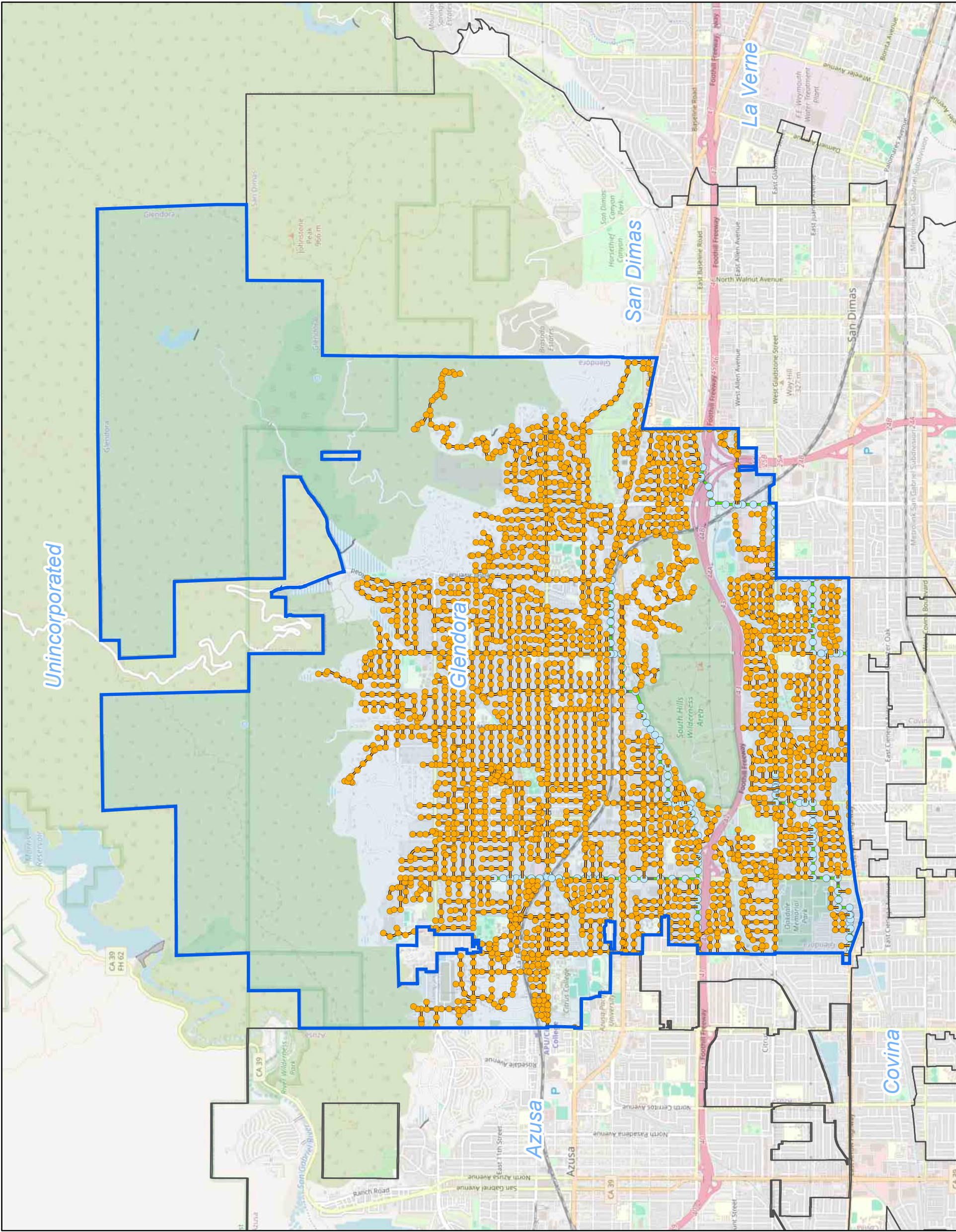
## Legend

- SMD Manhole
- Trunk Sewer MH
- Gravity
- Siphon
- Trunk Sewer
- City of Glendora

Manholes: 3,134  
Sewer footage: 143.22 miles  
Pump Stations: 0



As of Date: 8/26/2025



Appendix E  
Condition Assessment Work Schedule



---

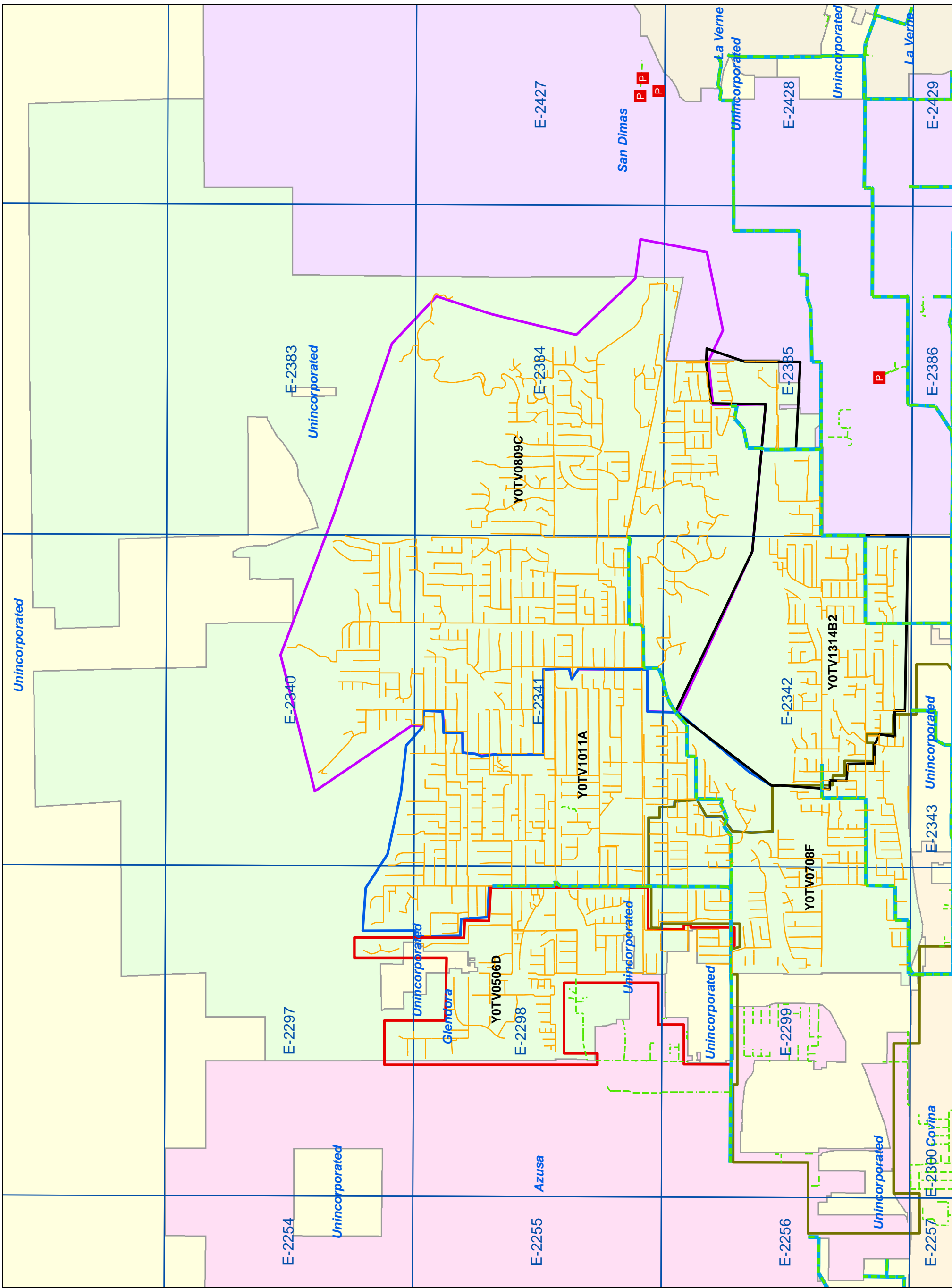
## Glendora

---

FISCAL YEAR	YARD	SUP DIST	PROJECT NAME	LENGTH (FT)*	# Segments
2005-2006	E	5	Y0TV0506D	73,405	309
2007-2008	E	5	Y0TV0708F	97,704	401
2008-2009	E	5	Y0TV0809C	301,392	1,283
2010-2011	E	5	Y0TV1011A	167,372	657
2013-2014	E	5	Y0TV1314C	99,369	444
TOTALS:				FEET: 739,242	3,094
				MILES: 140	

\* Approximate length as of February 2012, actual project length may vary.

**CITY  
OF  
GLENORA  
CCTV PROJECTS**



This map is intended only for internal operations of the Los Angeles County Sewer Maintenance Districts. Los Angeles County expressly disclaims any liability for any inaccuracies which may be present in this map. Data contained in this map is produced in whole or part from the Thomas Bros. Maps® digital database. This map is copyrighted, and reproduced with permission granted, by Thomas Bros. Maps®. All rights reserved.

JUNE 2014

Appendix F  
Not Used

## Appendix G

### Sanitary Sewer Overflow Data

**Sewer Overflow Report  
City of Glendora 2016-2025**

DATE	DESCRIPTION	CAUSE	ESTIMATED GALLON
01/12/2016	129 South Minnesota Avenue	Roots	300
06/15/2016	143 South Valencia Street	Roots-Rags	100
10/21/2016	103 West Route 66	Roots	50
01/26/2017	510 North Vista Bonita Avenue	Roots	200
02/17/2017	1299 Buffalo Trail	Broken pipe	500
11/01/2017	256 Lorraine Avenue	Roots	75
11/22/2017	444 East Laurel Avenue	Roots	175
01/31/2018	101 South Gordon Avenue	Roots	1500
06/03/2018	558 North Vermont Avenue	Roots	600
12/20/2018	639 North Vista Bonita Avenue	Roots	100
02/12/2019	819 South Grand Avenue	Roots	200
04/20/2019	679 West Bagnall Street	Grease and Debris	1
10/06/2019	106 East Juanita Avenue	Heavy grease and possible broken line	10
12/15/2019	557 West Ada Avenue	Heavy Roots	400
02/02/2020	335 North Elwood Avenue	Roots	300
06/24/2020	858 East Buckboard Lane	Asphalt and baby wipes	700
07/26/2020	520 Gordon Highlands Road	Heavy Roots	150
11/27/2020	2199 Valiant Street	Grease & Rags	350
05/13/2021	519 South Elwood Avenue	Debris (asphalt, rocks)	4500
09/13/2021	2348 East Foothill Boulevard	Rags	700
11/28/2021	361 Catherine Park Drive	Roots	600
04/15/2022	2100 Cumberland Road	Roots	600
05/30/2022	351 North Elwood Avenue	Roots, Grease, and Pool Plaster	700
06/22/2022	220 West Alostia Avenue	Heavy Roots	3000
11/04/2022	153 West Bennett Avenue	Heavy Roots	6000
02/13/2023	1097 Newhill Street	Grease-Rags	50
03/15/2023	1998 East Foothill Boulevard	Heavy Roots	900
04/14/2023	740 Armstead Street	Heavy Roots	600
01/20/2024	149 East Ada Avenue	Root Intrusion	600
02/17/2024	237 East Lemon Avenue	Fats, Oil and Grease (FOG),Root Intrusion	12000
06/14/2024	501 South Elwood Avenue	Fats, Oil and Grease (FOG)	7200
04/19/2025	114 North Glendora Avenue	Fats, Oil and Grease (FOG)	200

**Total Overflows: 32**



Spill type: ■ Category 1

● Category 2

▲ Category 3

[More Info](#)

Click on a map icon for incident information.

